87667

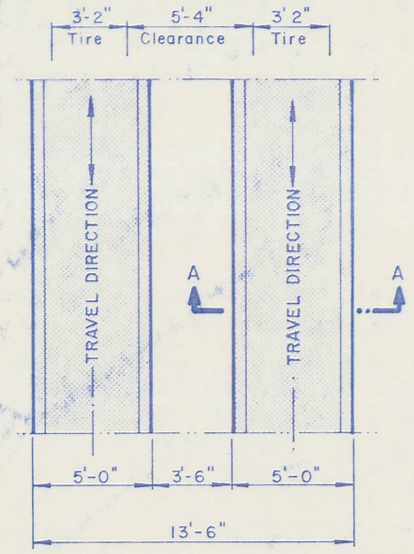

PLAN
SCALE: 1" = 5'

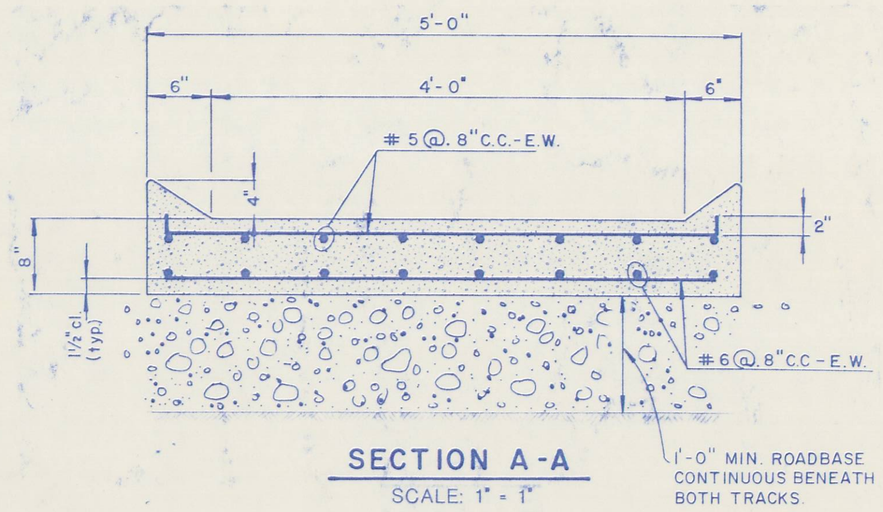

SECTION A-A
SCALE: 1" = 1'

DETAIL "A"

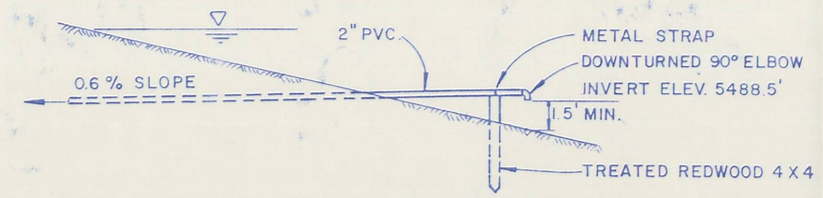

INLET SECTION
SCALE: 1" = 5'

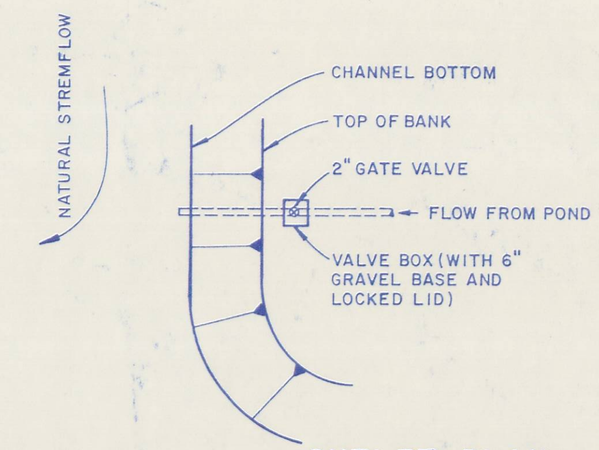

OUTLET PLAN
SCALE: 1" = 5'

(SHOWN WITHOUT PRINCIPAL SPILLWAY OUTLET)

DETAIL "B"

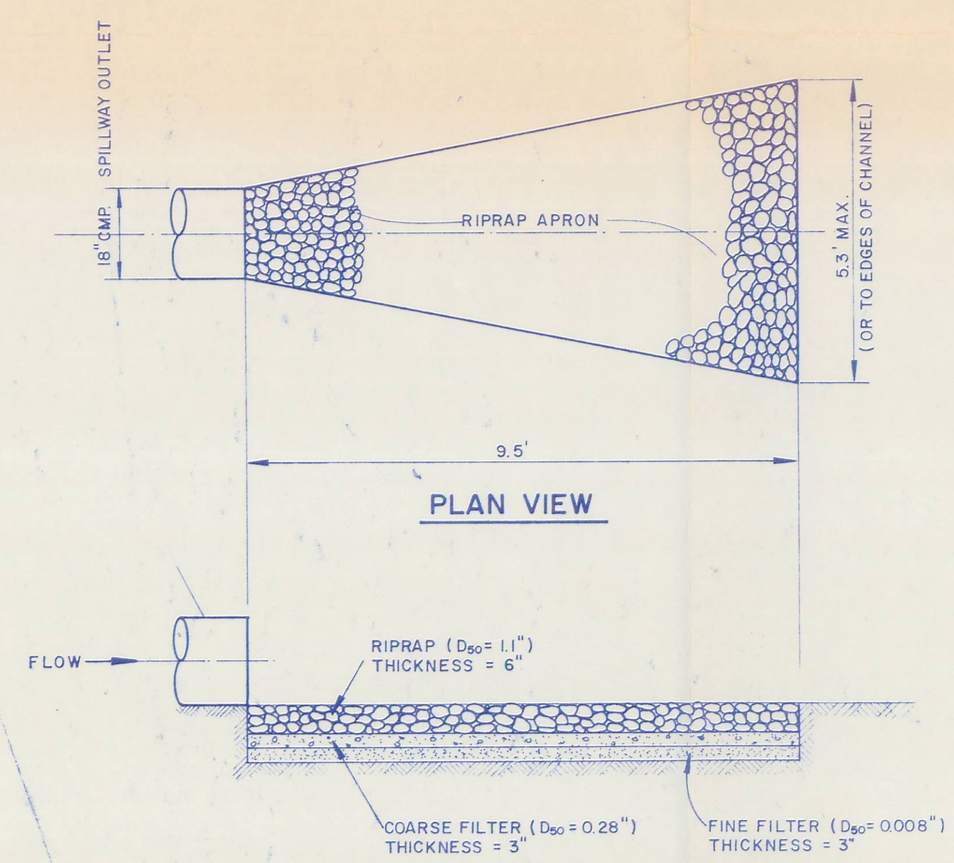

PLAN VIEW

RIPRAP APRON PROFILE

DETAIL "C"
SCALE: 1" = 2'

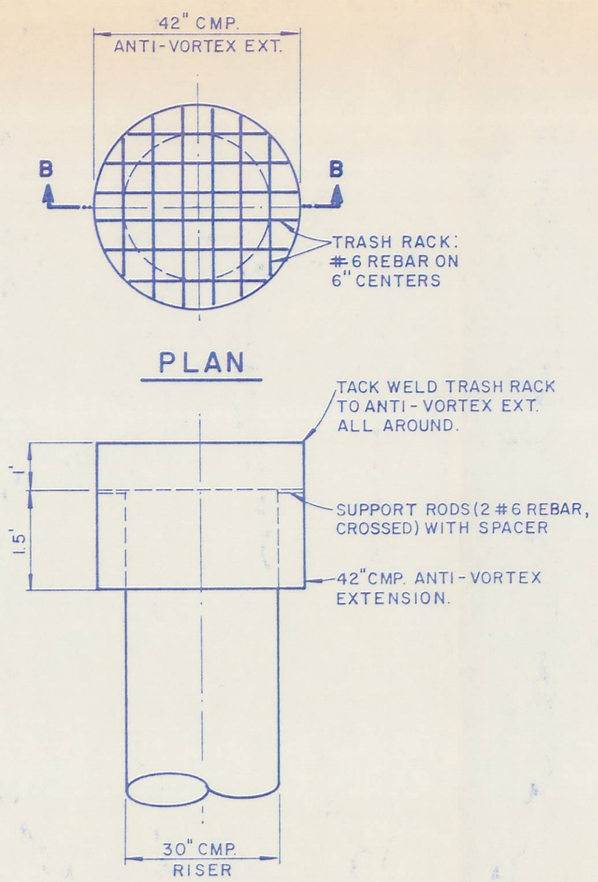

PLAN

SECTION B-B

DETAIL "D"
SCALE: 1" = 2'

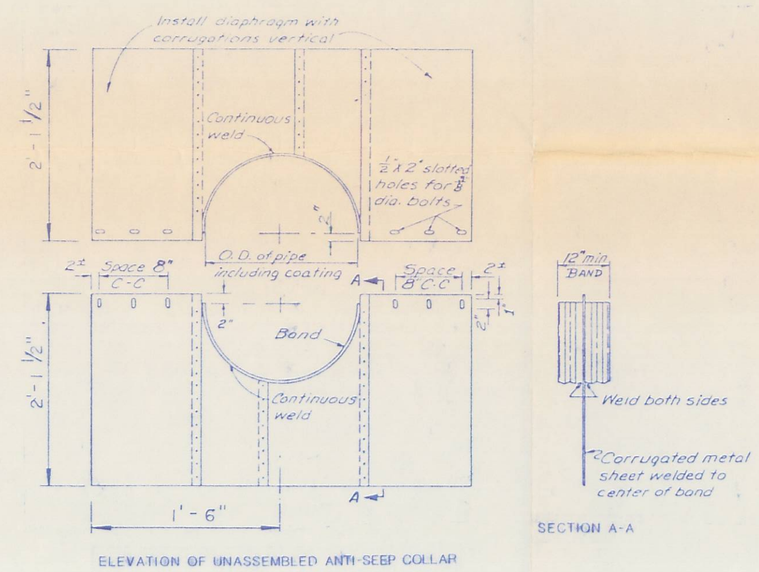

ELEVATION OF UNASSEMBLED ANTI-SEEP COLLAR

DETAIL "E"
NOT TO SCALE

DETAIL "E" NOTES:

1. THE SPACE BETWEEN THE TWO HALF SECTIONS AND BETWEEN THE PIPE AND CONNECTING BAND SHALL BE CAULKED WITH ASPHALT MASTIC AT THE TIME OF INSTALLATION.
2. EACH ANTI-SEEP COLLAR SHALL BE FURNISHED WITH TWO 1/2" DIAMETER RODS WITH STANDARD TANK LUGS FOR CONNECTING COLLARS TO PIPE.

RECEIVED
JAN 18 1994
DIVISION OF OIL, GAS & MINING

REGISTERED PROFESSIONAL ENGINEER No. 7102 RICHARD B. WHITE STATE OF UTAH

Richard B. White
16 Nov 1987

Registered Professional Engineer No. 4028 THOMAS PALLOS STATE OF UTAH

As Built Drawing

I, being a professional engineer hereby certify that this map was prepared by me or under my direct supervision and that all information contained thereon is true and correct to the best of my knowledge and information.

REVISIONS		
NO	DATE	BY
1	1/7/94	REP
2		
3		

Soldier Creek Coal Company

SOLDIER CANYON MINE

SCALE: AS NOTED	TITLE: SEDIMENTATION POND DETAILS	DRAWING NO. D 226
DRAWN BY E. FRANCO — DATE NOV. 87	CHECKED R. B. WHITE — DATE NOV. 87 — APPROVED — DATE	EXHIBIT 7-3