PLAN VIEW

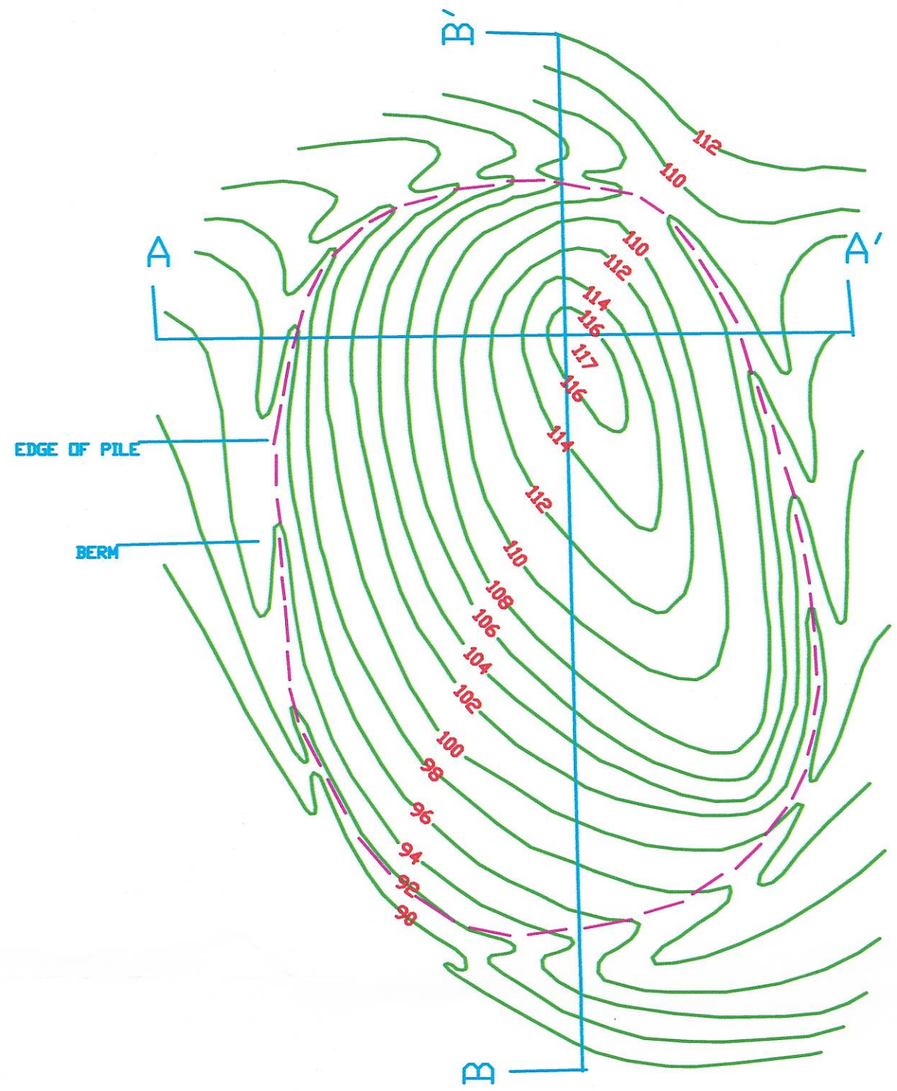

SECTION B-B'

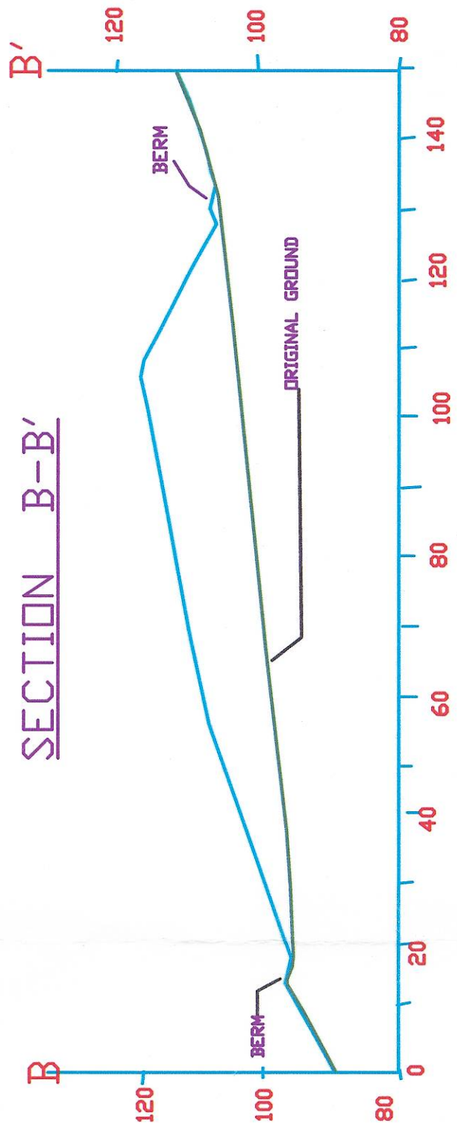

PILE VOLUME - 1,480 Cu. Yds.

SECTION A-A"

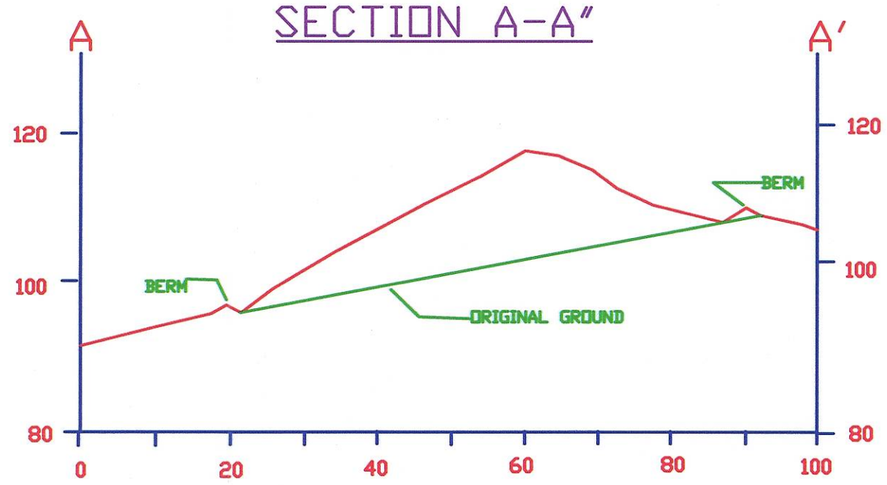

NOTE : Elevations are relative.

RECEIVED
FEB 07 2006
DIV. OF OIL, GAS & MINING

LICENSED PROFESSIONAL ENGINEER
MARK A. REYNOLDS
5049079-2202
STATE OF UTAH

CO-OP MINING CO.		
TOPSOIL STORAGE PILE		
BEAR CANYON MINE		
SCALE : 1" = 20'	8/01/02	PLATE 2-2A