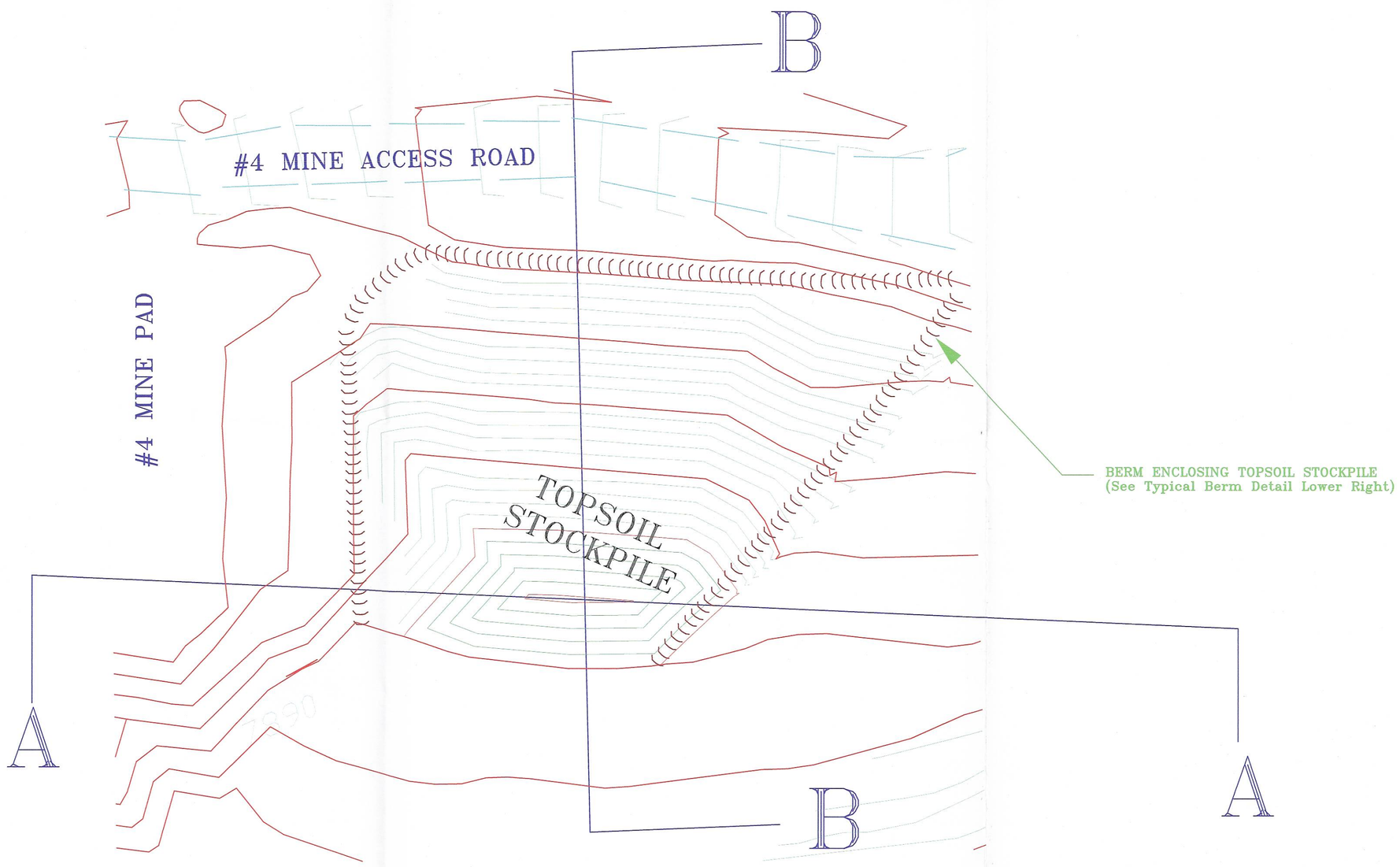

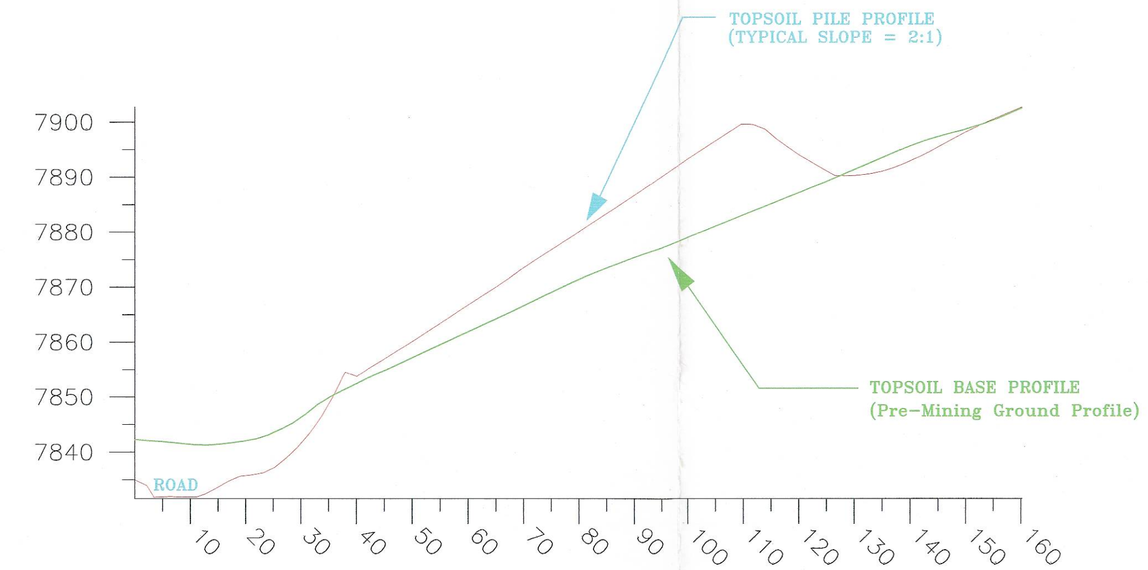

SECTION B–B'



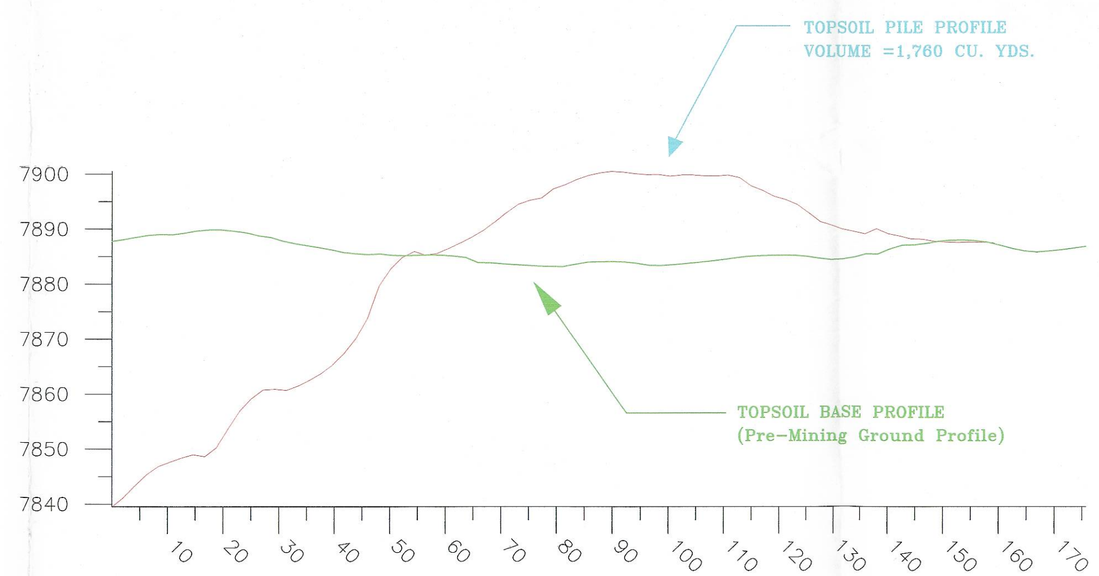

SECTION A–A'

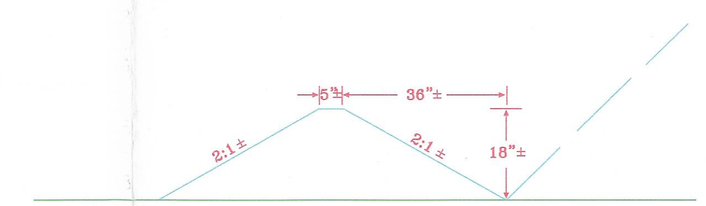

BERM TYPICAL
SCALE: 1" = 2'

INCORPORATED
AUG 2 2 2007
Div. of Oil, Gas & Mining

RECEIVED
SEP 27 2007
DIV. OF OIL, GAS & MINING

LICENSED PROFESSIONAL ENGINEER
MARK A. REYNOLDS
5049079-2202
STATE OF UTAH

NOTE: SEE SECTION 645-301-234 FOR TOPSOIL STOCKPILE DESCRIPTION
SEE SECTION 645-301-234.220 FOR TOPSOIL PROTECTION PLAN

REV.	DATE	REMARKS	APPR.
1			
2			
3			
4			
5			
6			
7			
8			
9			
10			

CO–OP MINING CO.
HUNTINGTON, UTAH

WHR TANK SEAM TOPSOIL STOCKPILE

SCALE:	DRAWN BY:	DATE:
1" = 20'	M. Reynolds	8–22–07

BEAR CANYON | PLATE 2–2C