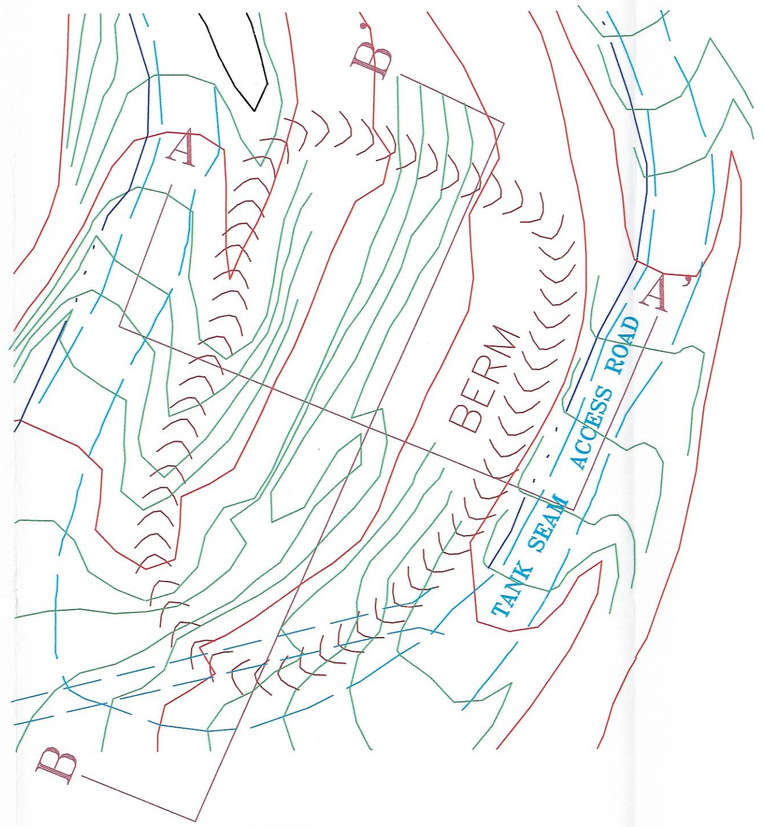

PLAN VIEW

STORAGE AREA

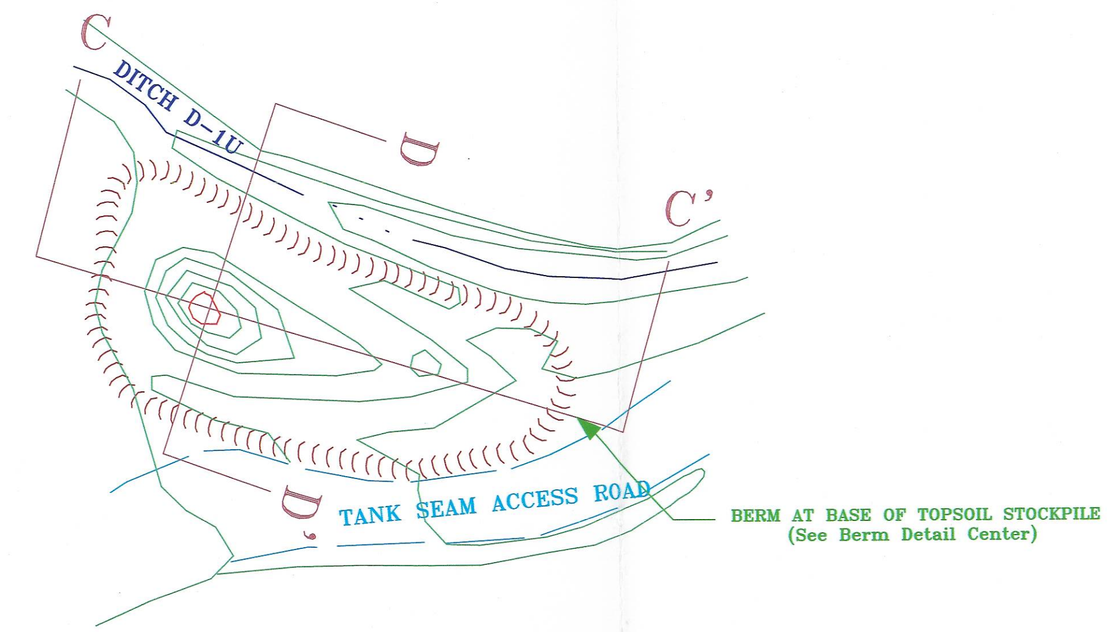

PLAN VIEW

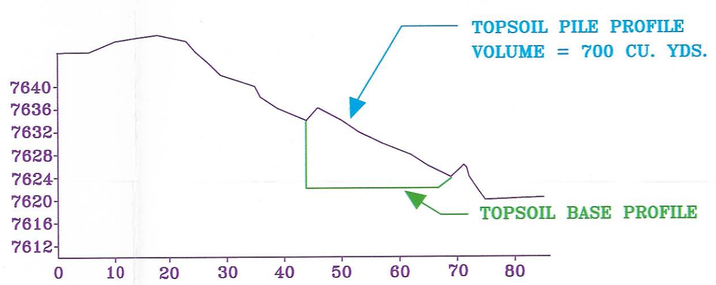

SECTION A-A'

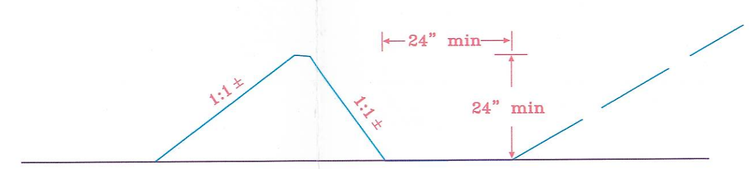

TYPICAL BERM DETAIL

SCALE: 1" = 2'

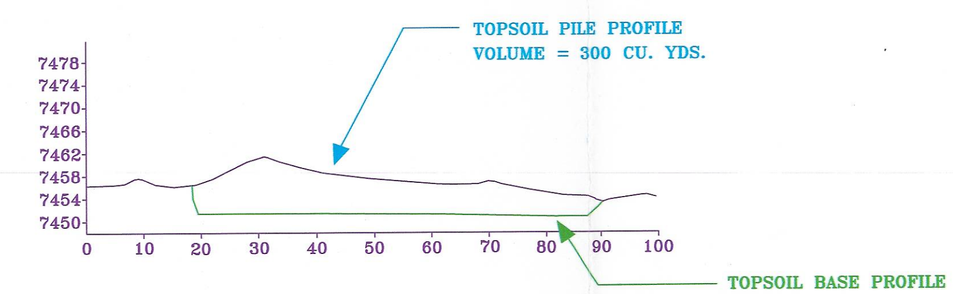

SECTION C-C'

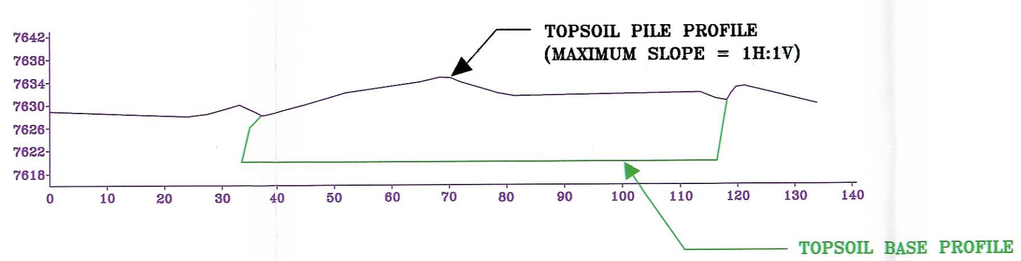

SECTION B-B'

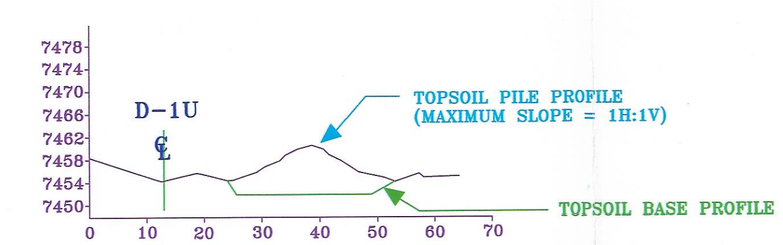

SECTION D-D'

RECEIVED
FEB 07 2006
DIV. OF OIL, GAS & MINING

NOTE: SEE SECTION 8.9.5 FOR TOPSOIL STOCKPILE DESCRIPTION
SEE SECTION 8.8.2.3 FOR TOPSOIL PROTECTION PLAN
SEE APPENDIX 7-K FOR RUNOFF CONTROL PLAN

REV.	DATE	REMARKS	APPR.
1	8/01/02	Changed name from 8-6 to 2-2E	12/8/05
2			
3			
4			
5			
6			
7			
8			
9			
10			

LICENSED PROFESSIONAL ENGINEER
MARK A. REYNOLDS
5049079-2202
STATE OF UTAH

CO-OP MINING CO.
HUNTINGTON, UTAH

TANK SEAM ROAD
TOPSOIL STOCKPILES

SCALE:	DRAWN BY:	DATE:
1" = 20'	C. Reynolds	2/23/96

BEAR CANYON | PLATE 2-2E