PRIMARY POND "A" ROAD

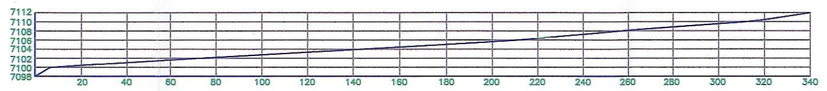

PROFILE

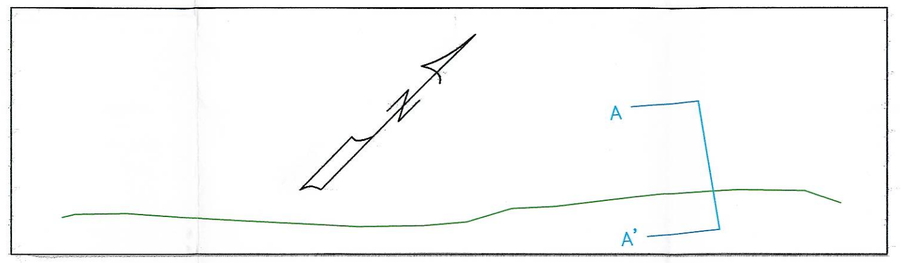

PLAN VIEW

SCALE: 1" = 50'

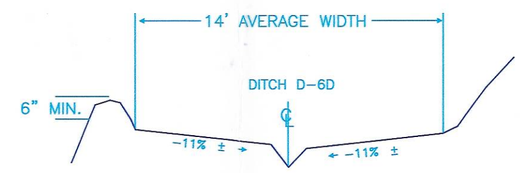

TYPICAL CROSS-SECTION A-A'

SCALE: 1" = 5'

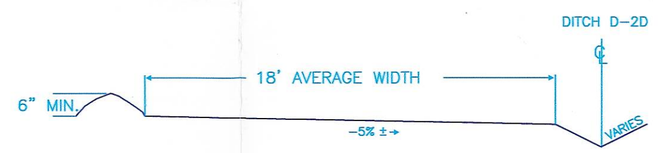

TYPICAL CROSS-SECTION B-B'

SCALE: 1" = 5'

PRIMARY TIPPLE ACCESS ROAD

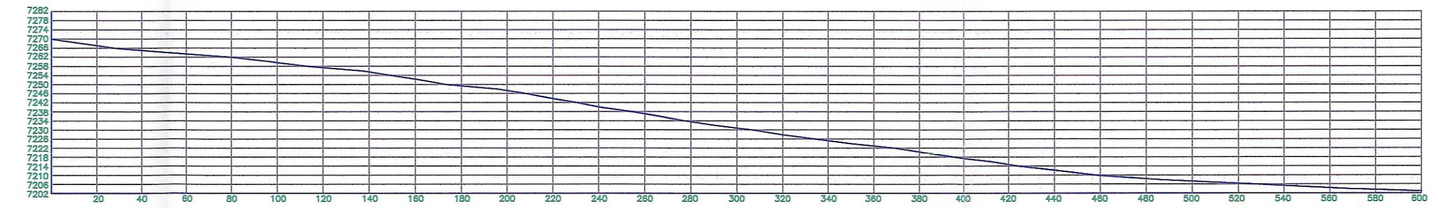

PROFILE

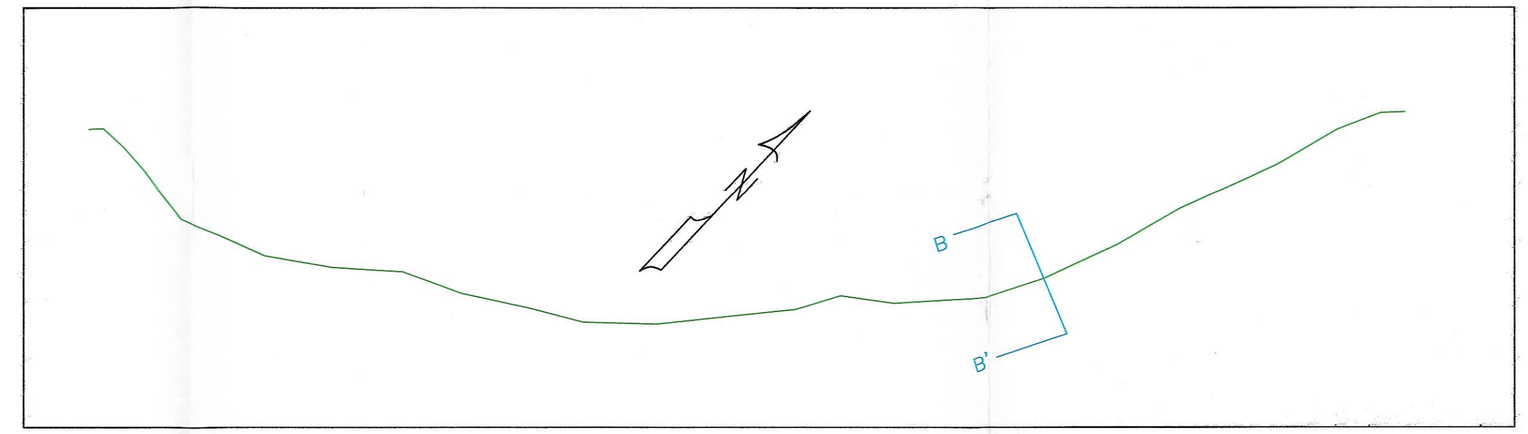

PLAN VIEW

SCALE: 1" = 50'

PRIMARY SHOP ROAD



PROFILE

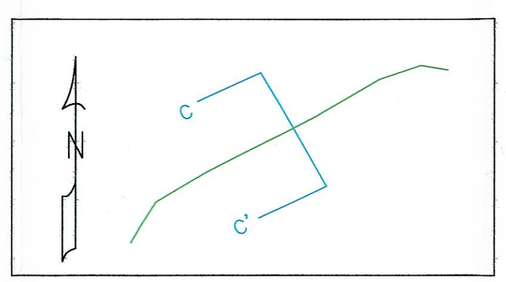

PLAN VIEW

SCALE: 1" = 50'



TYPICAL CROSS-SECTION C-C'

SCALE: 1" = 5'

NOTE: Roads are crowned as shown. Actual dimensions and slopes may vary on surface.

INCORPORATED
NOV 0 3 2005
DIV. OF Oil, Gas & Mining

SEE PLATES 2-4 FOR SURFACE FACILITIES
SEE PLATES 7-1 FOR HYDROLOGY
SEE TABLE 7.2-10 FOR DIVERSION CHARACTERISTICS

REV.	DATE	REMARKS	APPR.
1	7/12/93	Hoist Road Deleted From Map (93E)	9/16/93
2	8/01/02	Changed name from 3-5B to 5-4B	12/8/05
3			
4			
5			
6			
7			
8			
9			
10			

RECEIVED
FEB 0 7 2006
DIV. OF OIL, GAS & MINING

LICENSED PROFESSIONAL ENGINEER
MARK A. REYNOLDS
5049079-2202
STATE OF UTAH

CO-OP MINING CO. HUNTINGTON, UTAH		
ROAD - DETAILS		
SCALE: AS SHOWN	DRAWN BY: C. Reynolds	DATE: 04-08-92
BEAR CANYON	PLATE 5-4B	