PRIMARY No.3 MINE ACCESS ROAD

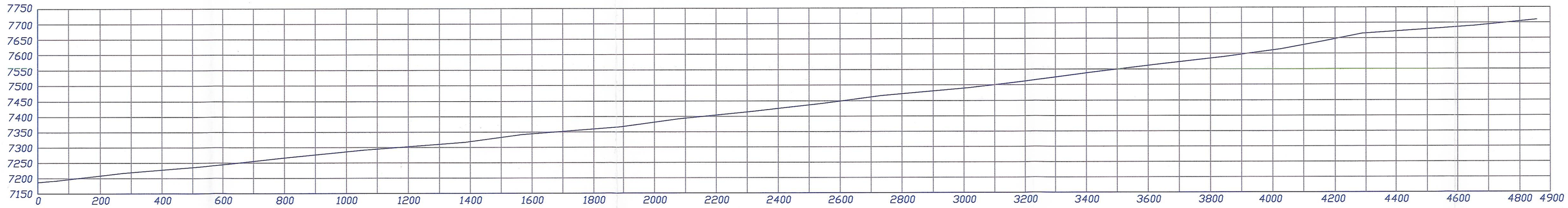

PROFILE



TYPICAL CROSS SECTION A–A'

SCALE: 1" = 5'

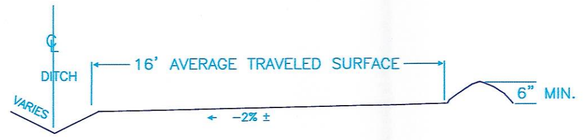

TYPICAL CROSS SECTION B–B'

SCALE: 1" = 5'

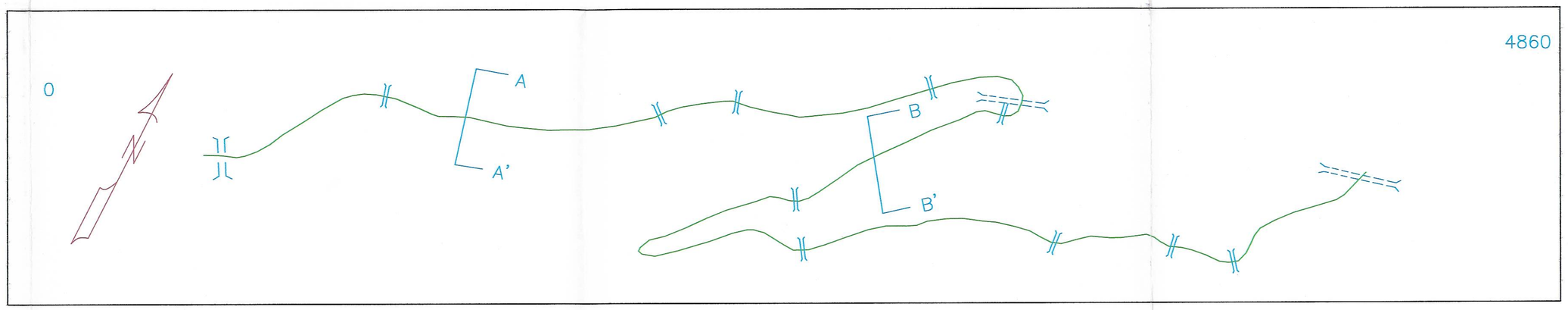

PLAN VIEW

1" = 200'

PRIMARY CONVEYOR ACCESS ROAD No.1



PROFILE

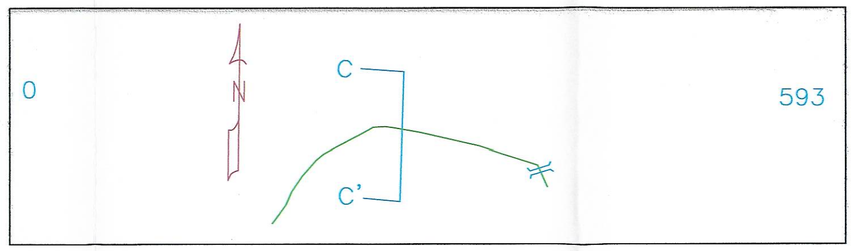

PLAN VIEW

1" = 200'

TYPICAL CROSS SECTION C–C'

SCALE: 1" = 5'

PRIMARY CONVEYOR ACCESS ROAD No.2

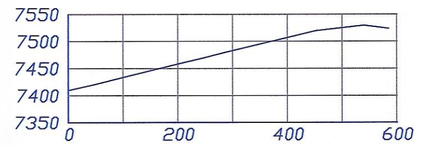

PROFILE

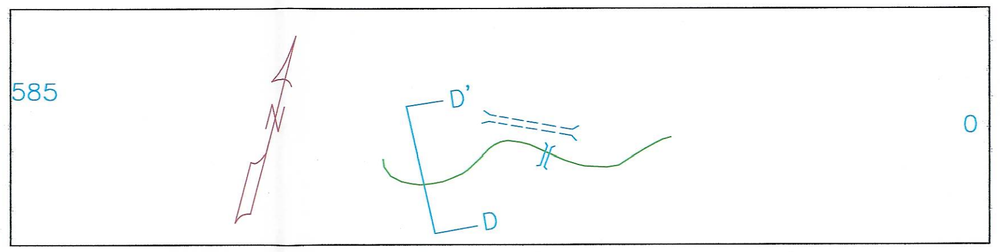

PLAN VIEW

1" = 200'

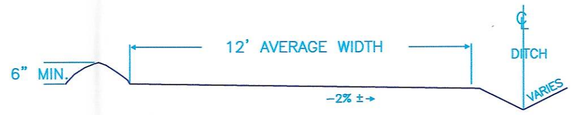

TYPICAL CROSS SECTION D–D'

SCALE: 1" = 5'

NOTE: Roads are crowned as shown. Actual dimensions and slopes may vary on surface.

INCORPORATED
NOV 0 3 2005
Div. of Oil, Gas & Mining

SEE PLATES 2–4 FOR SURFACE FACILITIES
SEE PLATES 7–1 FOR HYDROLOGY
SEE TABLE 7.2–10 FOR DIVERSION CHARACTERISTICS

REV.	DATE	REMARKS	APPR.
1	6/25/01	WHR surface facilites added (SR98–1)	7/03/01
2	8/01/02	Change name from 3–5D to 5–4D	12/8/05
3			
4			
5			
6			
7			
8			
9			
10			

LICENSED PROFESSIONAL ENGINEER
MARK A. REYNOLDS
5049079-2202
STATE OF UTAH

CO–OP MINING CO.
HUNTINGTON, UTAH

ROAD – DETAILS

SCALE:	DRAWN BY:	DATE:
AS SHOWN	J. Tucker	06/25/01

BEAR CANYON | PLATE 5–4D

RECEIVED
FEB 0 7 2006
DIV OF OIL, GAS & MINING