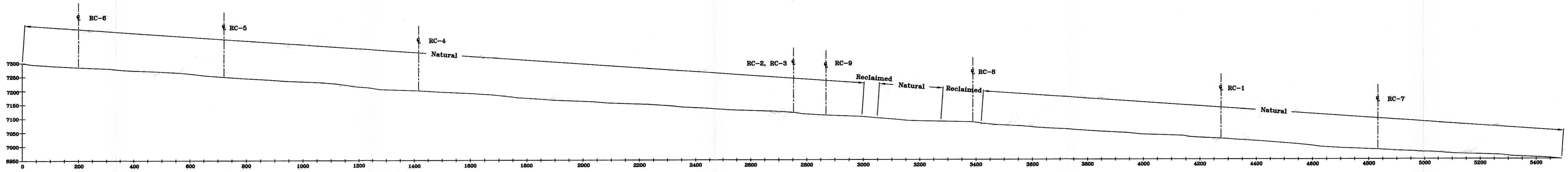

PROFILE CHANNEL RC-10 (BEAR CREEK)

SEE APPENDIX 7-H, PG 50 FOR TYPICAL CROSS SECTION

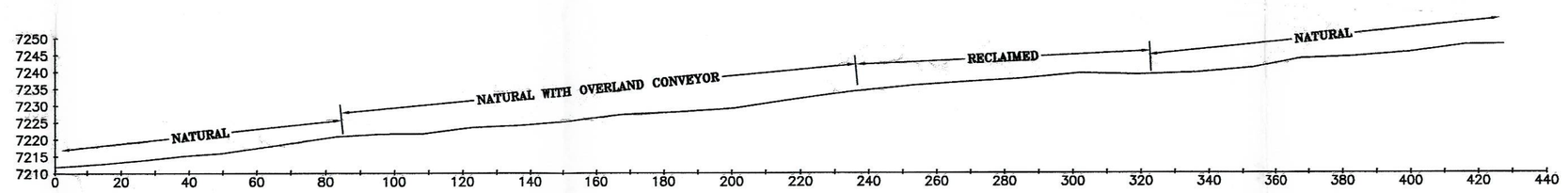

PROFILE CHANNEL RC-7 (BEAR CREEK RIGHT FORK LOWER)

SEE APPENDIX 7-H, PG 49 FOR TYPICAL CROSS SECTION

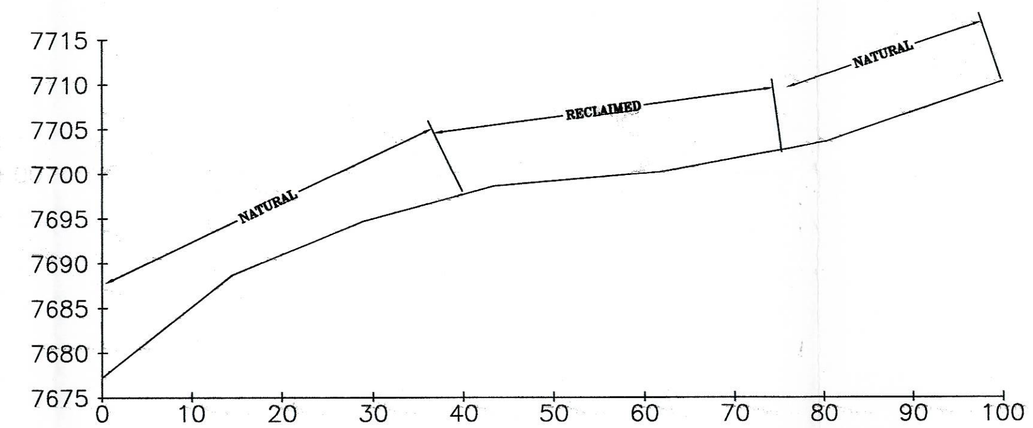

PROFILE CHANNEL RC-11 (WATERSHED WS-22, WS-23, WS-24)

SEE APPENDIX 7-H, PG 50 FOR TYPICAL CROSS SECTION

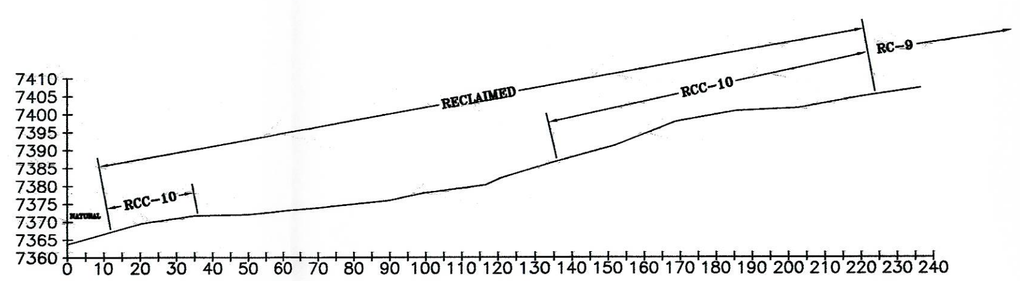

PROFILE CHANNEL RC-8 (BEAR CREEK RIGHT FORK RIGHT)

SEE APPENDIX 7-H, PG 49 FOR TYPICAL CROSS SECTION

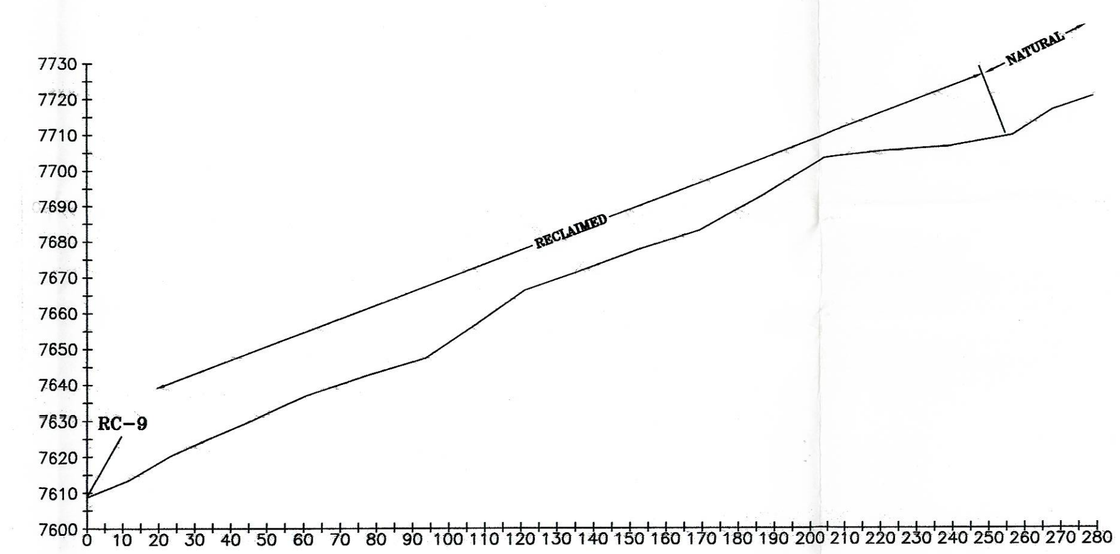

PROFILE CHANNEL RC-12 (WATERSHED WS-27)

SEE APPENDIX 7-H, PG 50 FOR TYPICAL CROSS SECTION

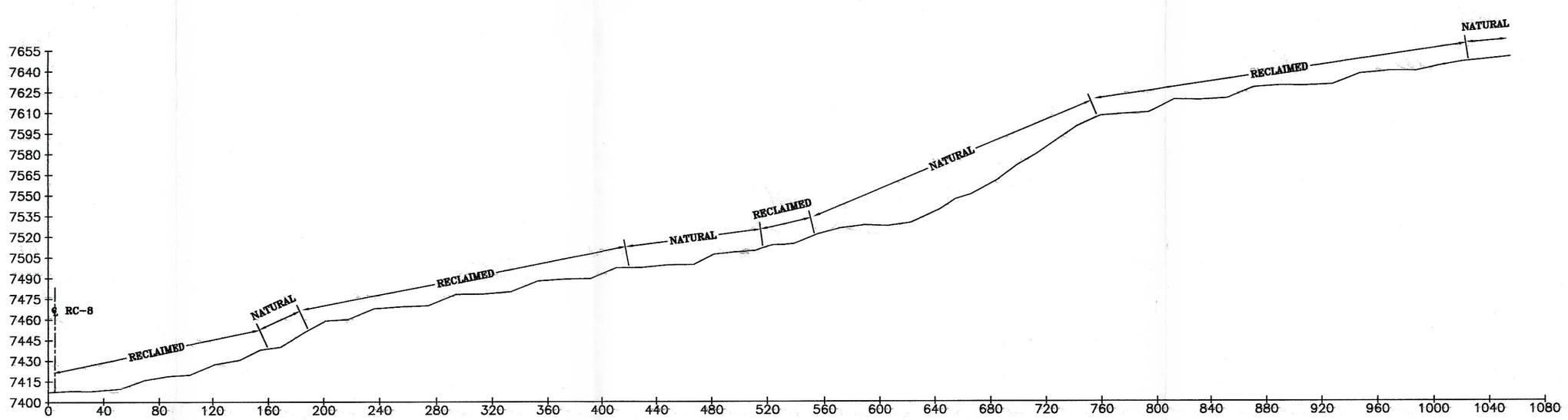

PROFILE CHANNEL RC-9 (BEAR CREEK RIGHT FORK RIGHT)

SEE APPENDIX 7-H, PG 49 FOR TYPICAL CROSS SECTION

INCORPORATED
NOV 03 2005
Div. of Oil, Gas & Mining

RECEIVED
FEB 07 2006
DIV. OF OIL, GAS & MINING

LICENSED PROFESSIONAL ENGINEER
MARK A. REYNOLDS
5049079-2202
STATE OF UTAH

REV.	DATE	REMARKS	APPR.
1	6/25/01	Right Fork Reclaimed Channel Cross Sections Added (SR98-1)	7/03/01
2	8/01/02	Digitized Map	12/08/05
3			
4			
5			
6			
7			
8			
9			
10			

CO-OP MINING CO.

HUNTINGTON, UTAH

POST-MINING DRAINAGE PROFILES

SCALE:	DRAWN BY:	DATE:
AS SHOWN	C. Reynolds	6/25/01

BEAR CANYON | PLATE 7-8B