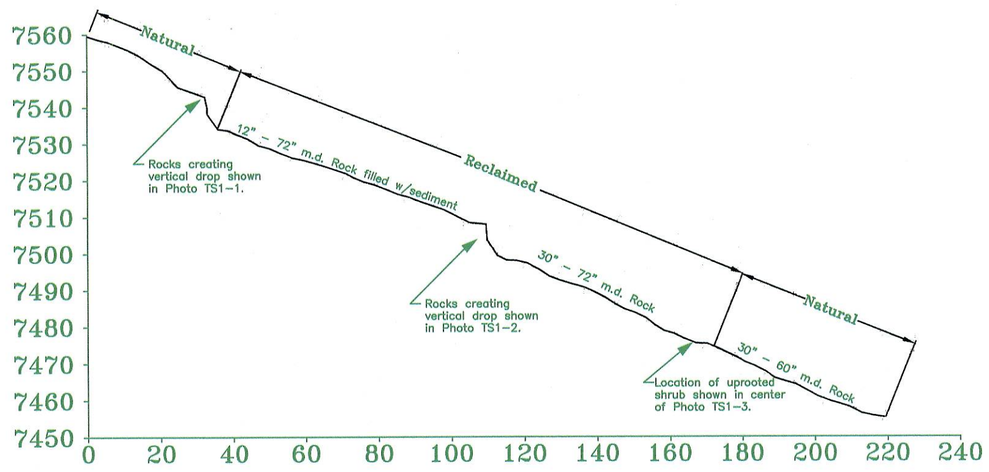

PROFILE CHANNEL RC-TS1 (WATERSHED WS-1 partial)

SEE APPENDIX 7-H, PG 53 FOR CHANNEL DESCRIPTION

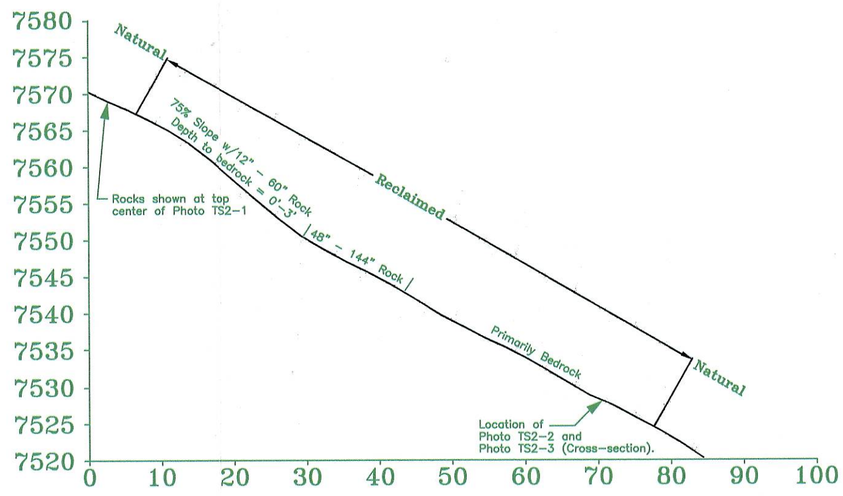

PROFILE CHANNEL RC-TS2 (WATERSHED WS-1 partial)

SEE APPENDIX 7-H, PG 55 FOR CHANNEL DESCRIPTION

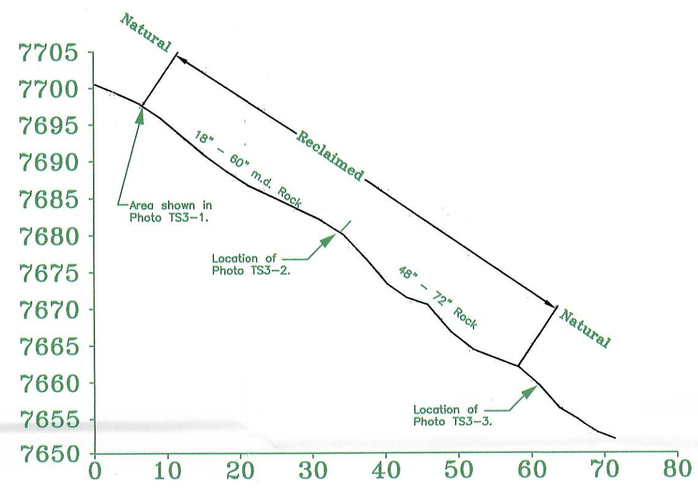

PROFILE CHANNEL RC-TS3 (WATERSHED WS-1 partial)

SEE APPENDIX 7-H, PG 57 FOR CHANNEL DESCRIPTION

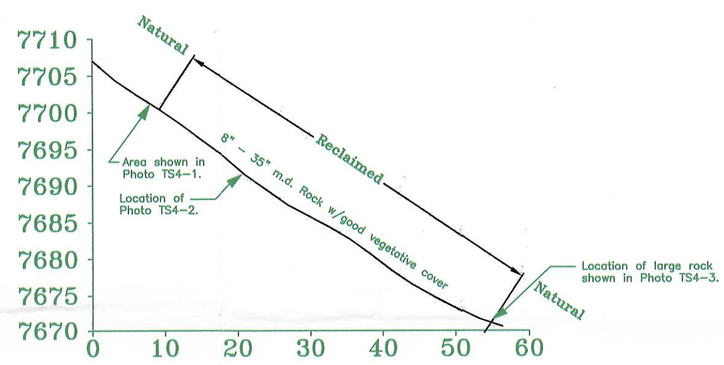

PROFILE CHANNEL RC-TS4 (WATERSHED WS-1 partial)

SEE APPENDIX 7-H, PG 59 FOR CHANNEL DESCRIPTION

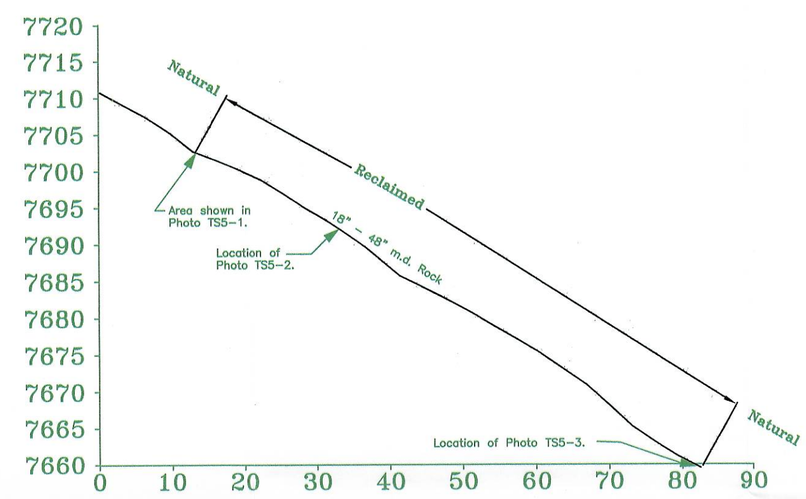

PROFILE CHANNEL RC-TS5 (WATERSHED WS-1 partial)

SEE APPENDIX 7-H, PG 61 FOR CHANNEL DESCRIPTION

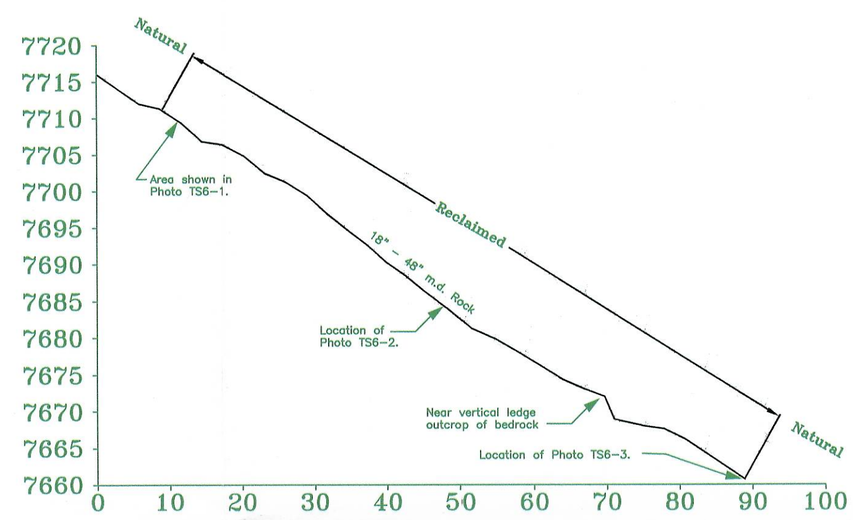

PROFILE CHANNEL RC-TS6 (WATERSHED WS-1 partial)

SEE APPENDIX 7-H, PG 63 FOR CHANNEL DESCRIPTION

NOTE: SEE PLATE 7-7 FOR CHANNEL AND WATERSHED LOCATIONS.
PROFILE DESCRIPTIONS REPRESENT PRE-MINING CONDITIONS.
SEE APPENDIX 7-H FOR PHOTOS AND CHANNEL DESCRIPTIONS.

INCORPORATED
NOV 03 2005
Div. of Oil, Gas & Mining

RECEIVED
FEB 07 2006
DIV. OF OIL, GAS & MINING

REV.	DATE	REMARKS	APPR.
1	8/01/02	Digitized Map	12/08/05
2			
3			
4			
5			
6			
7			
8			
9			
10			

LICENSED PROFESSIONAL ENGINEER
MARK A. REYNOLDS
5049079-2202
STATE OF UTAH

CO-OP MINING CO.
HUNTINGTON, UTAH

POST-MINING DRAINAGE PROFILES

SCALE:	DRAWN BY:	DATE:
As Shown	C. Reynolds	4/20/94

BEAR CANYON | PLATE 7-8C