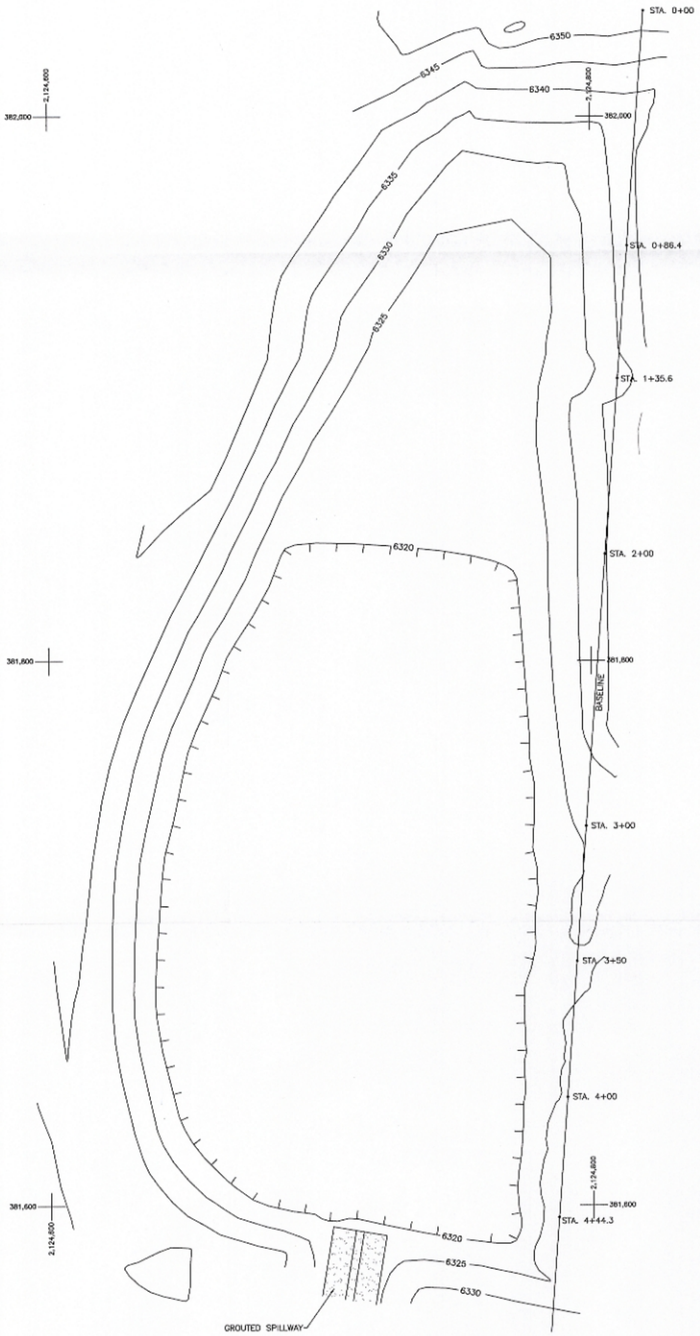

PLAN VIEW - SEDIMENTATION POND

SCALE: 1"=20'

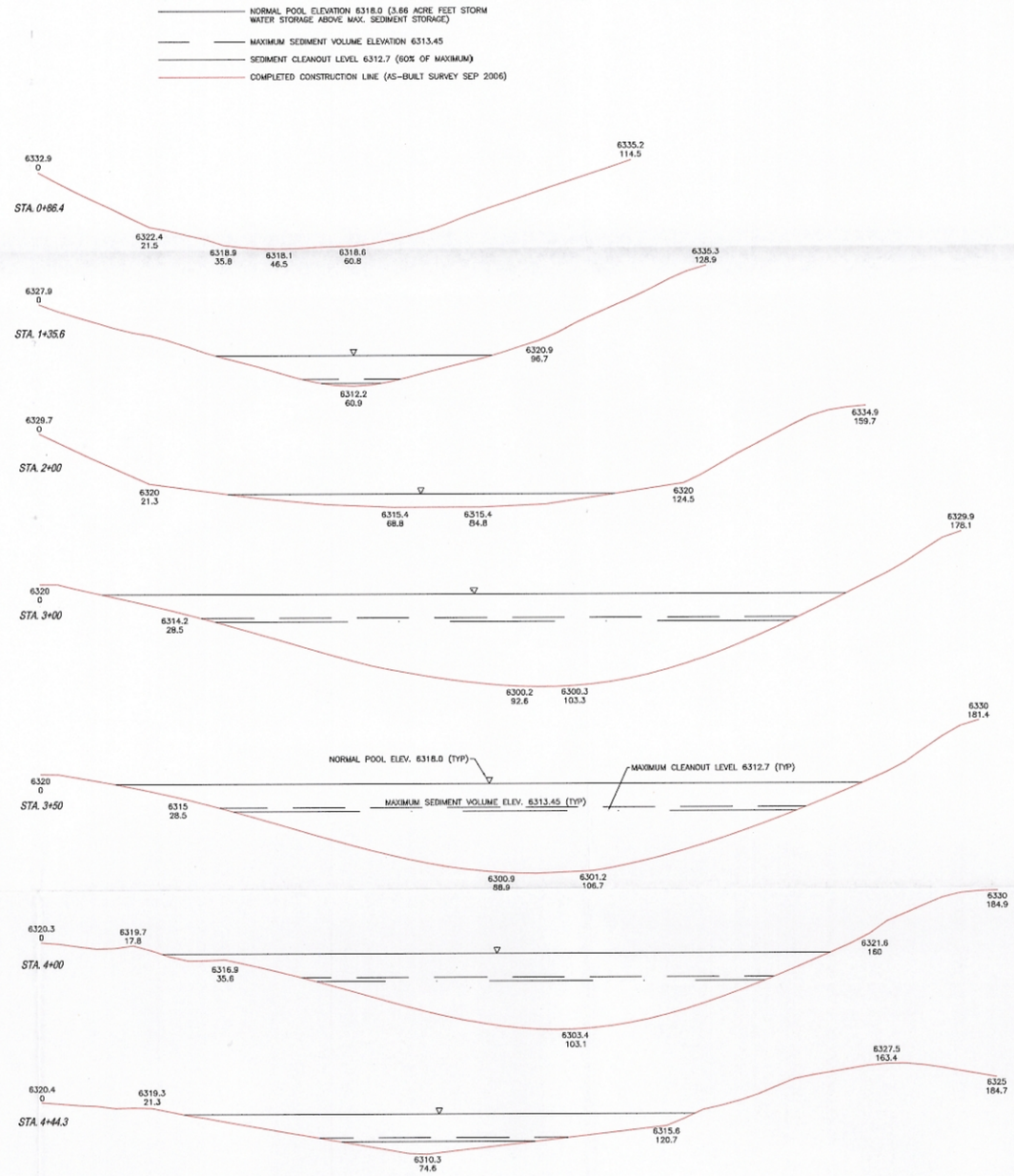

SEDIMENT POND - CROSS SECTIONS

SCALE: 1"=10'

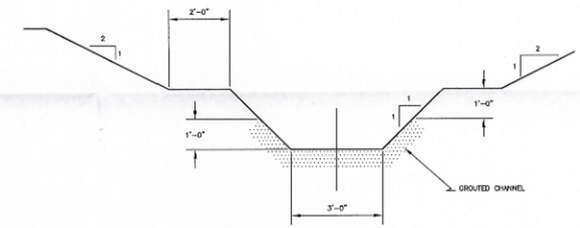

CROSS SECTION

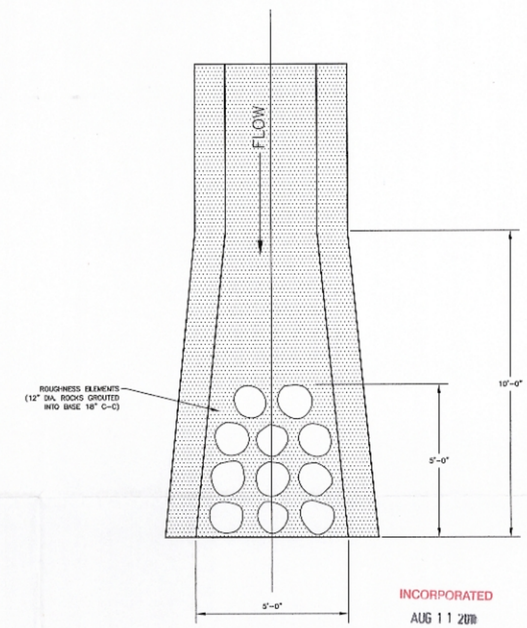

SPILLWAY DETAILS
SEDIMENT POND DP-1

INCORPORATED
AUG 11 2016
Div. of Oil, Gas & Mining

REGISTERED PROFESSIONAL ENGINEER No. 168246 RICHARD B. WHITE STATE OF UTAH

REVISION DATE	BY	BRC Wellington, LLC	
		SEDIMENTATION POND PLAN AND CROSS SECTIONS	
		DEER CREEK WASTE ROCK SITE	
DRAWN BY: KHB		DATE: AUG 2016	SCALE: AS NOTED
APPROVED BY: RBW		PROJ NUMBER: UC1461\05	DRAWING OR MAP NUMBER PLATE 7-1