Access Road Cross Sections

9% Grade

	FILL (ROAD)	FILL (PAD)
R 2+00	48	11
R 1+80	53	104
R 1+60	32	234
R 1+40	82	493
R 1+20	191	955
R 1+00	415	1570
R 0+80	113	1928
R 0+60	45	1801
R 0+40	10	1313
R 0+20	0	719
R 0+00	0	227

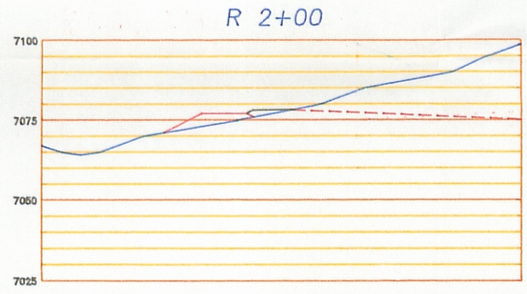

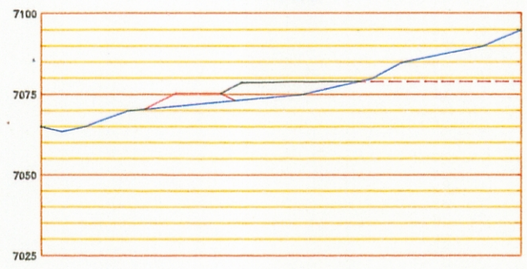

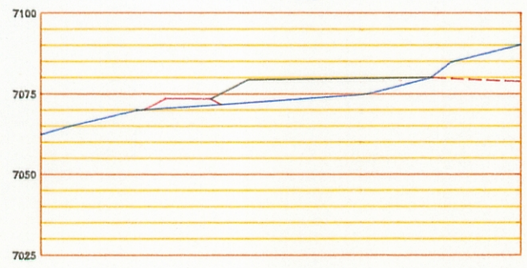







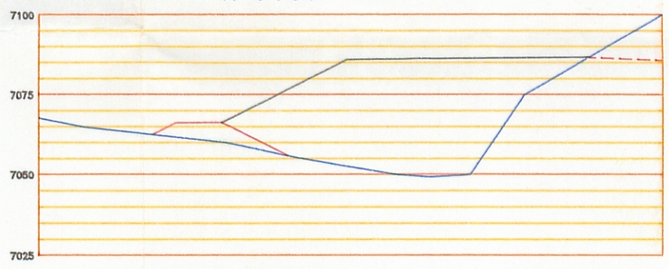



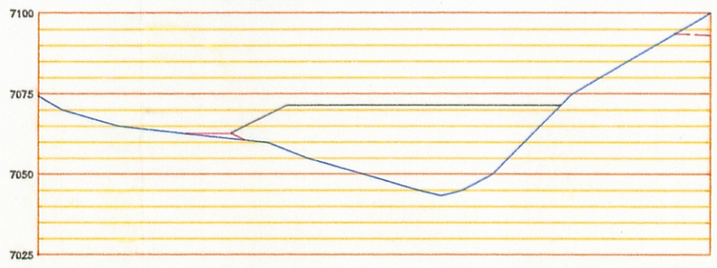

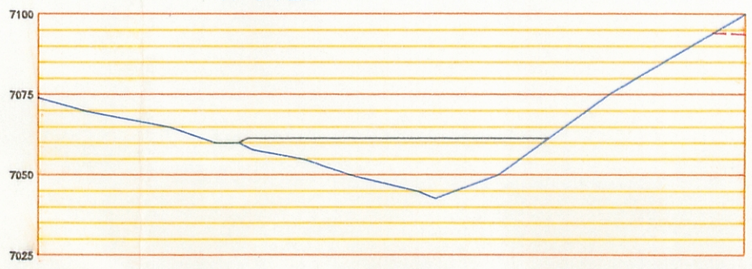

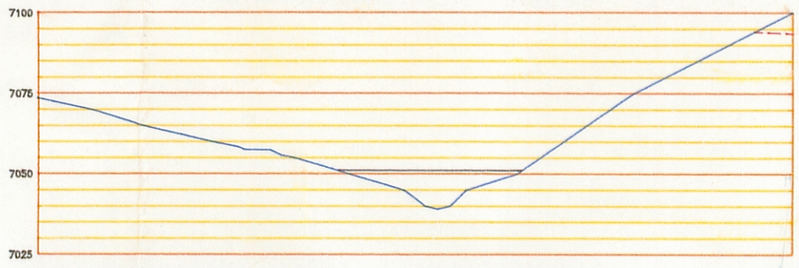

SECTION G–G'

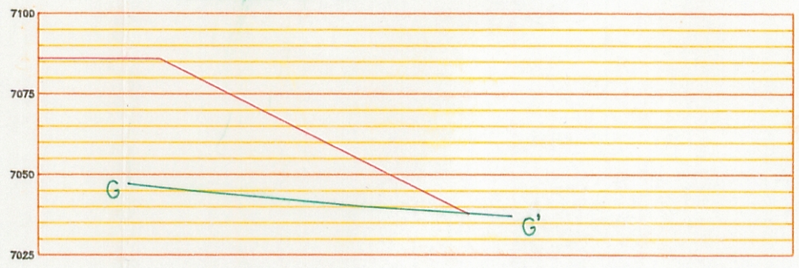

TOTAL FILL (ROAD): 989 Yds
TOTAL FILL (PAD): 9355 Yds

TOTAL FILL: 10344 Yds

NOTE:
Existing contours are the same as reclaimed contours.

INCORPORATED
EFFECTIVE:
MAY 25 1996
UTAH DIVISION OIL, GAS AND MINING

RECEIVED
AUG 16 1995
DIV. OF OIL GAS & M

ANDALEX
RESOURCES, INC.
Tower Division

Aberdeen Mine
Left–Hand Fork
Cut/Fill

SCALE: 25' 0' 50' 100'

ACAD REF: ABFAN4 September 7, 1994