DD 5

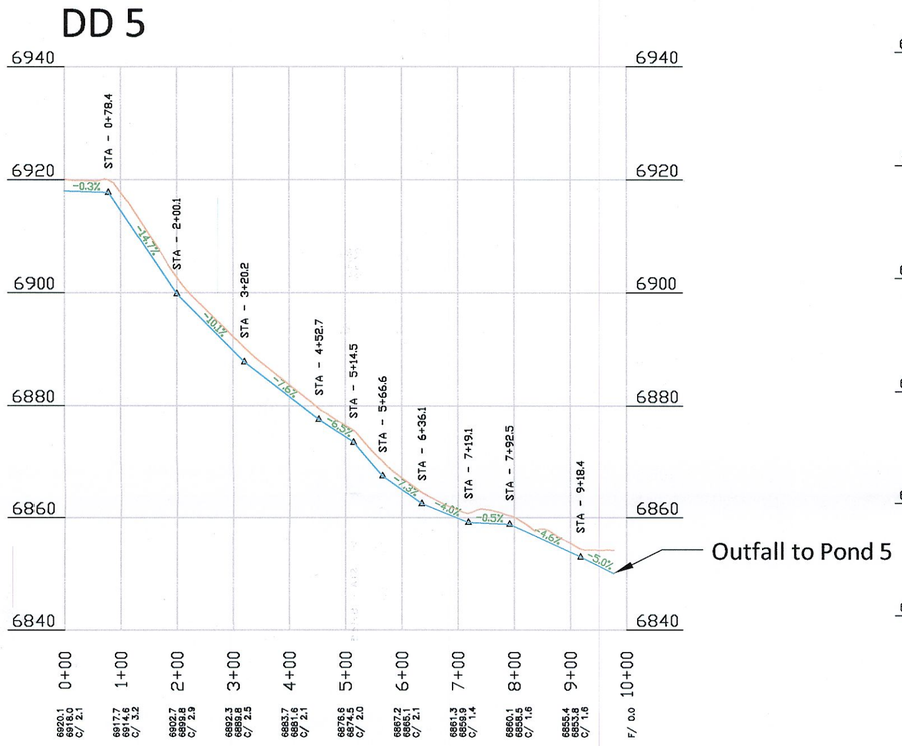

DD 6

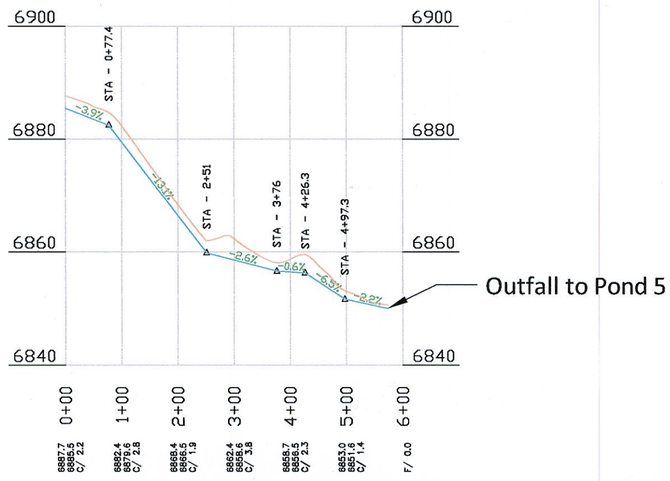

DD 7

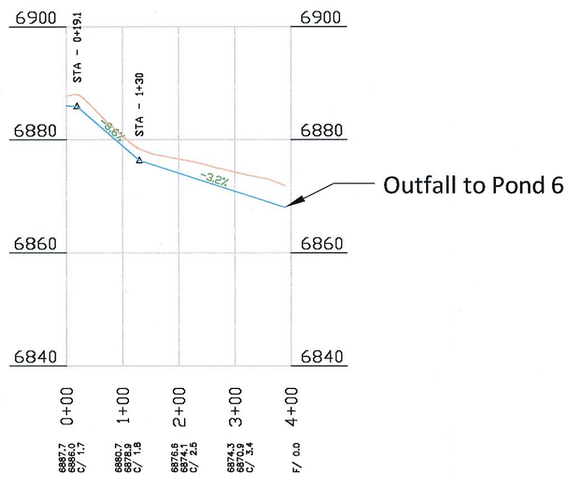

DD 8

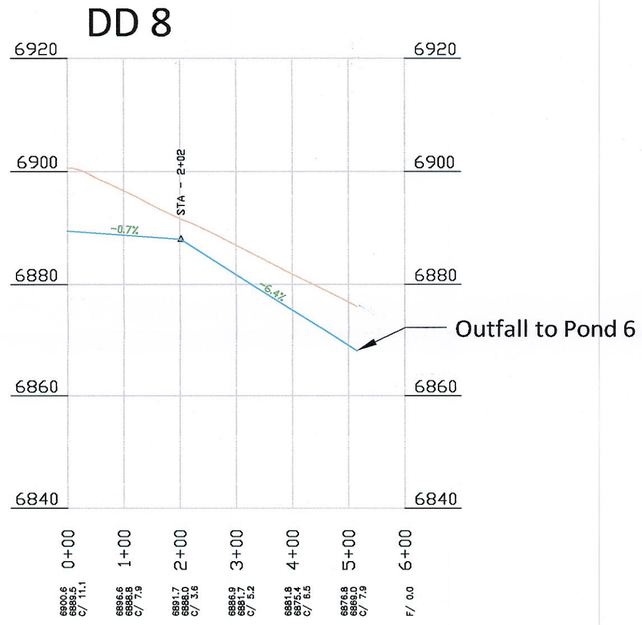

1"=20' X-Section Scale 1"=200'

DD 9

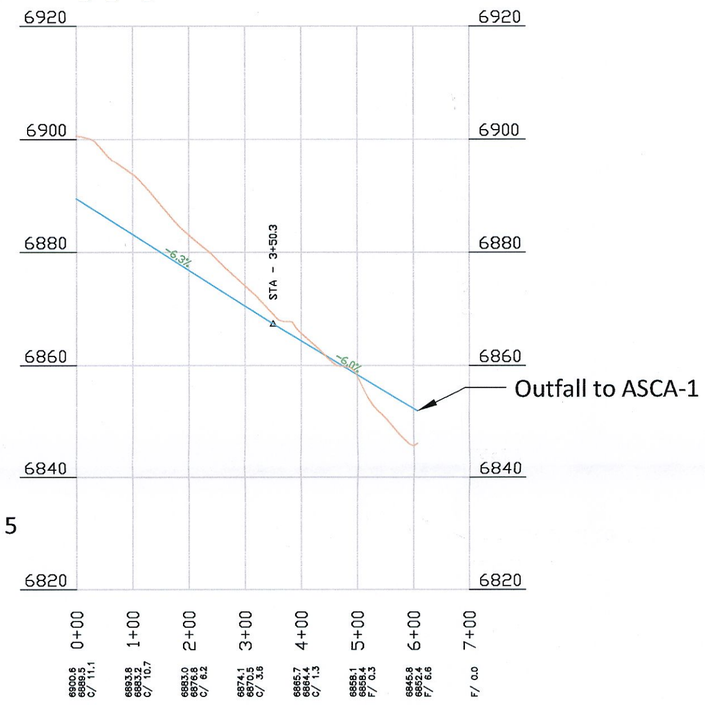

DD 10

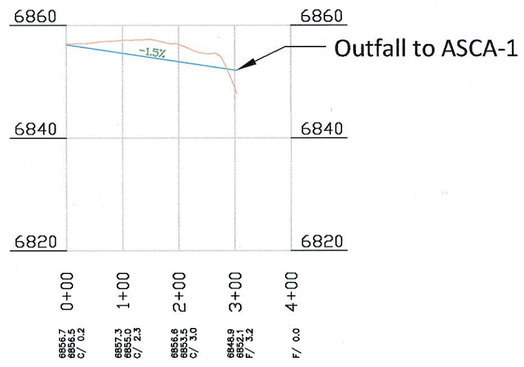

DD 11

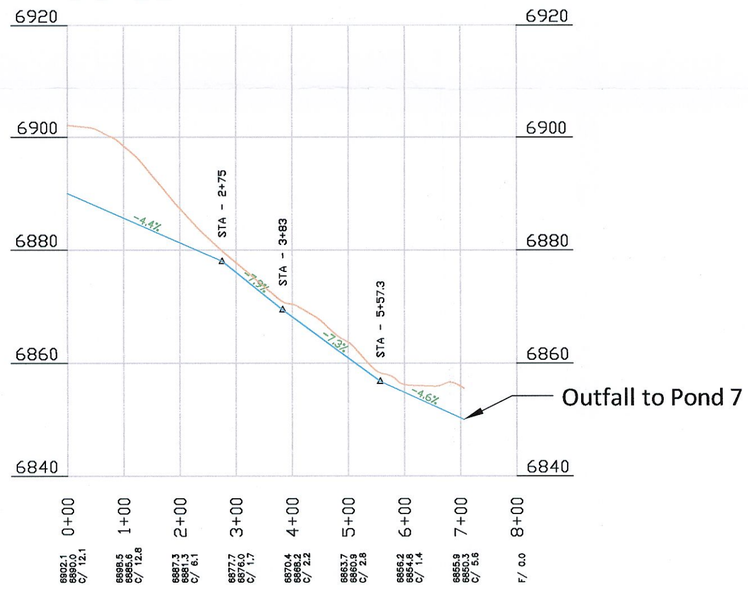

DD 12

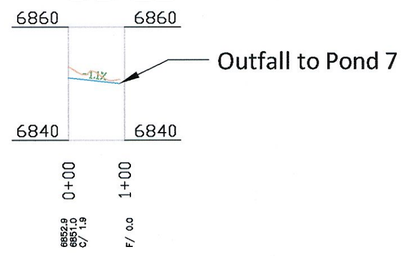

DD 13

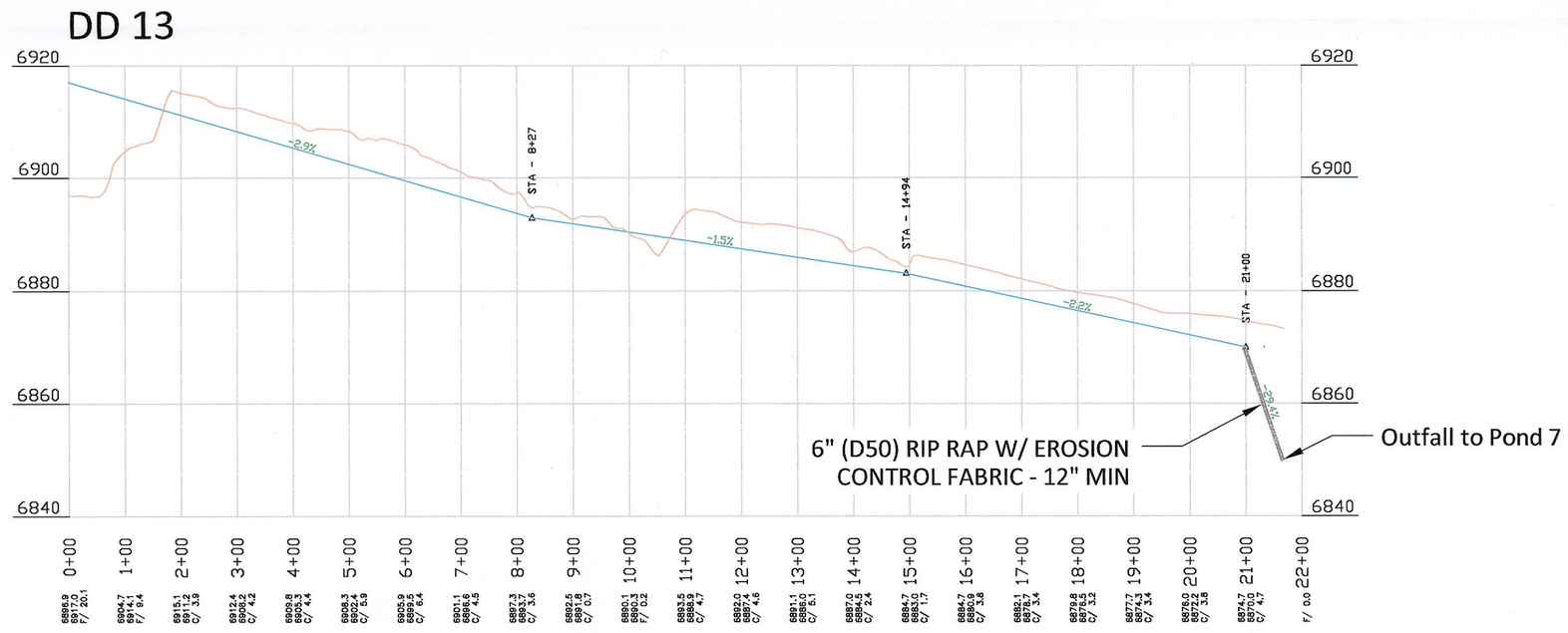

UD 14

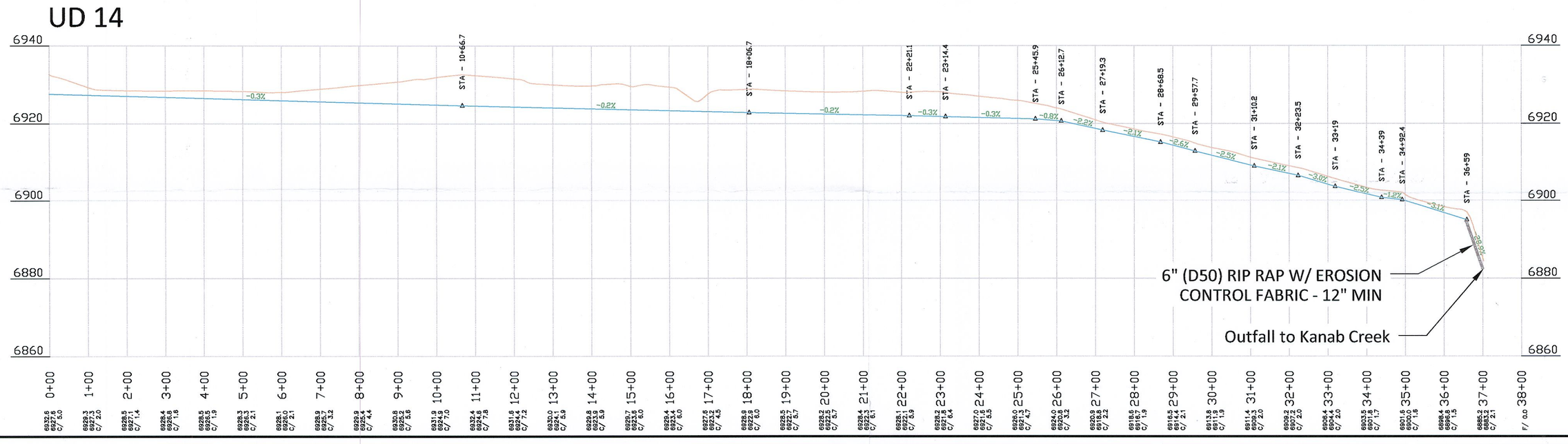

Diversion Ditch Typical Section

(See Appendix 5-12, Table 4)

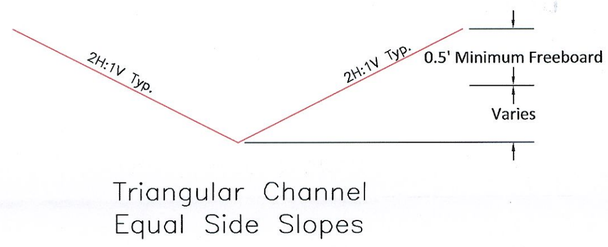

Reclaimed Channel Typical Section (Unlined)

(See Appendix 5-12, Table 8)

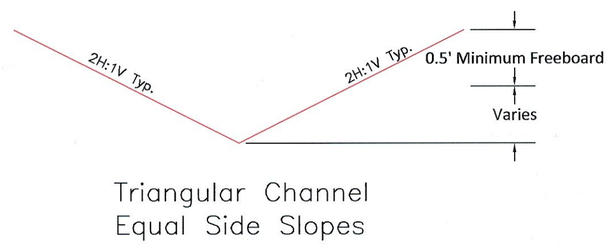

Reclaimed Channel Typical Section (Lined)

(See Appendix 5-12, Table 8)

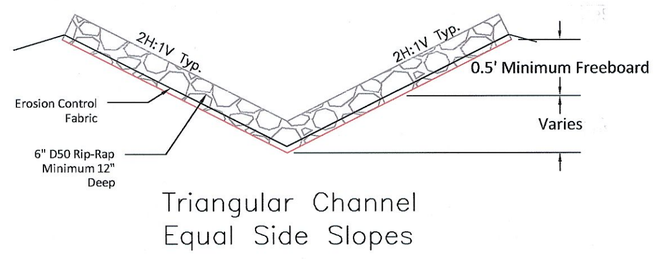

LEGEND:

- PROPOSED DITCH
- ORIGINAL TOPOGRAPHY

DRAWN BY:	CHECKED BY:
A. CHRISTENSEN	DWG
DRAWING: 5-72	DATE: 4/10/15
	SCALE: 1" = 200'
JOB NUMBER: 0001	SHEET

REVISIONS

DATE:	BY:
10/12/15	ARC
12/15/15	ARC

DIVERSION DITCH DETAILS DD-5 thru UD-14

NORTH COAL HOLLOW PROJECT ALTON, UTAH

DRAWING: 5-72

INCORPORATED
FEB 02 2016
Div. of Oil, Gas & Mining

REGISTERED PROFESSIONAL ENGINEER #154168 DAN W. GUY 2/11/16

Alton Coal Development
Coal Hollow Project
463 North 100 West, Suite 1
Cedar City, Utah 84721
Phone (435)867-5331
Fax (435)867-1192