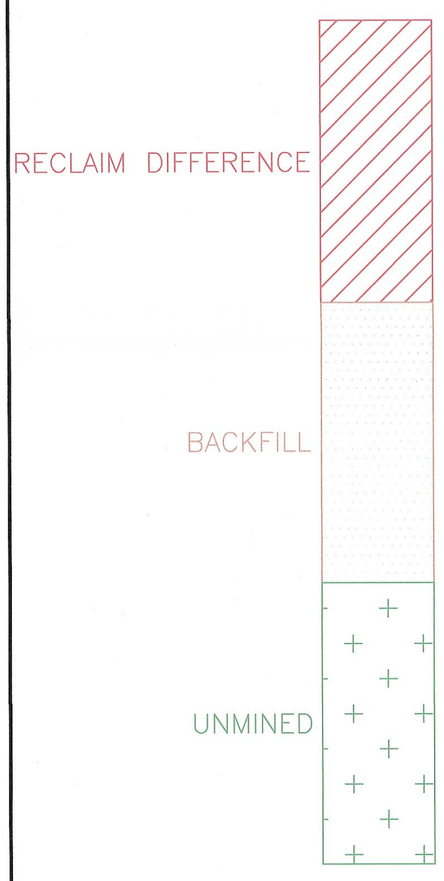

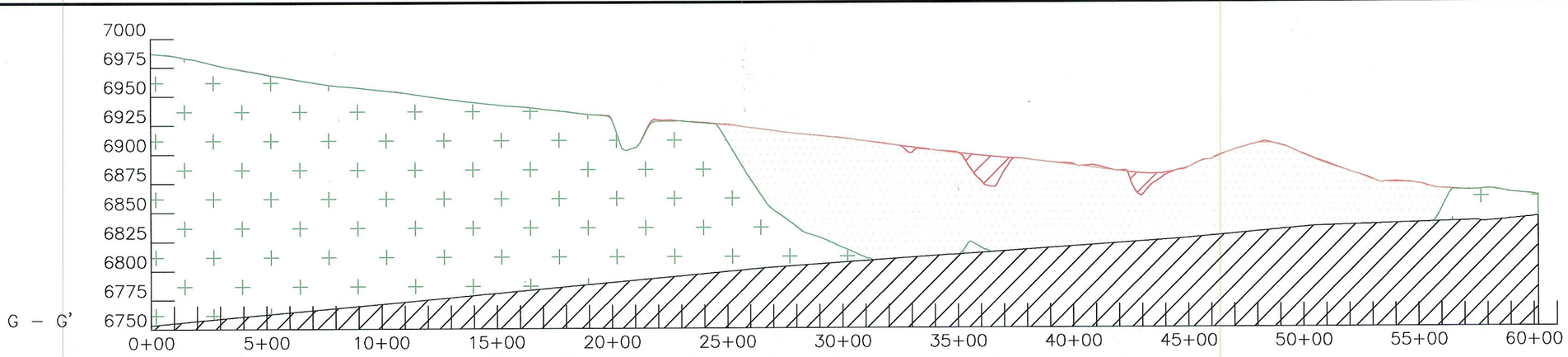

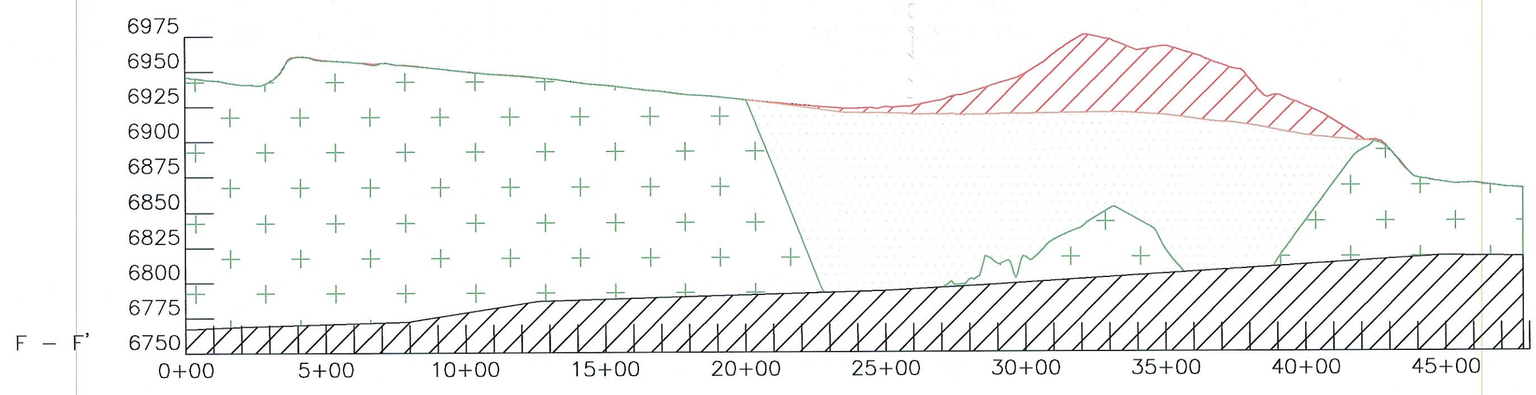

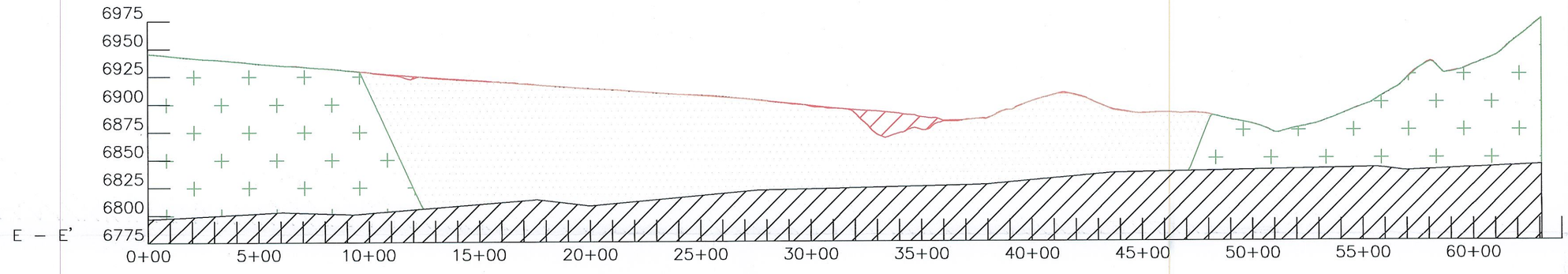

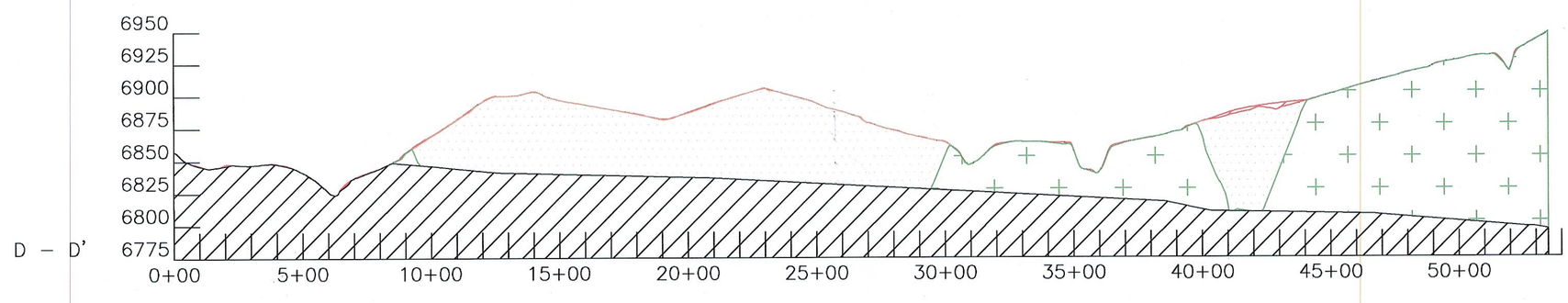

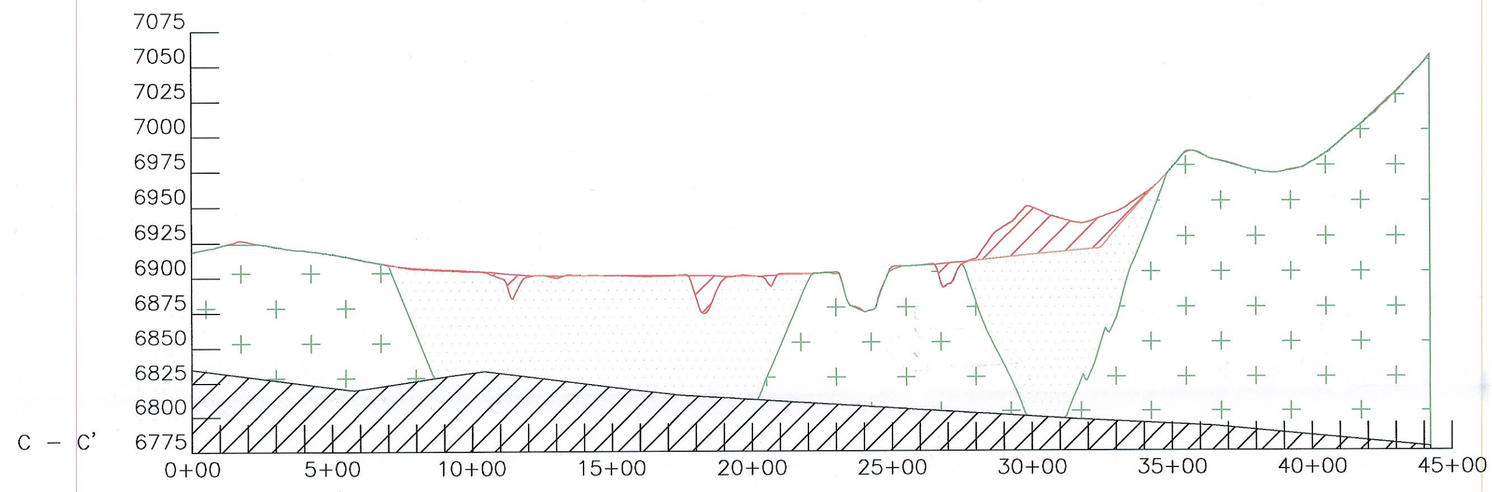

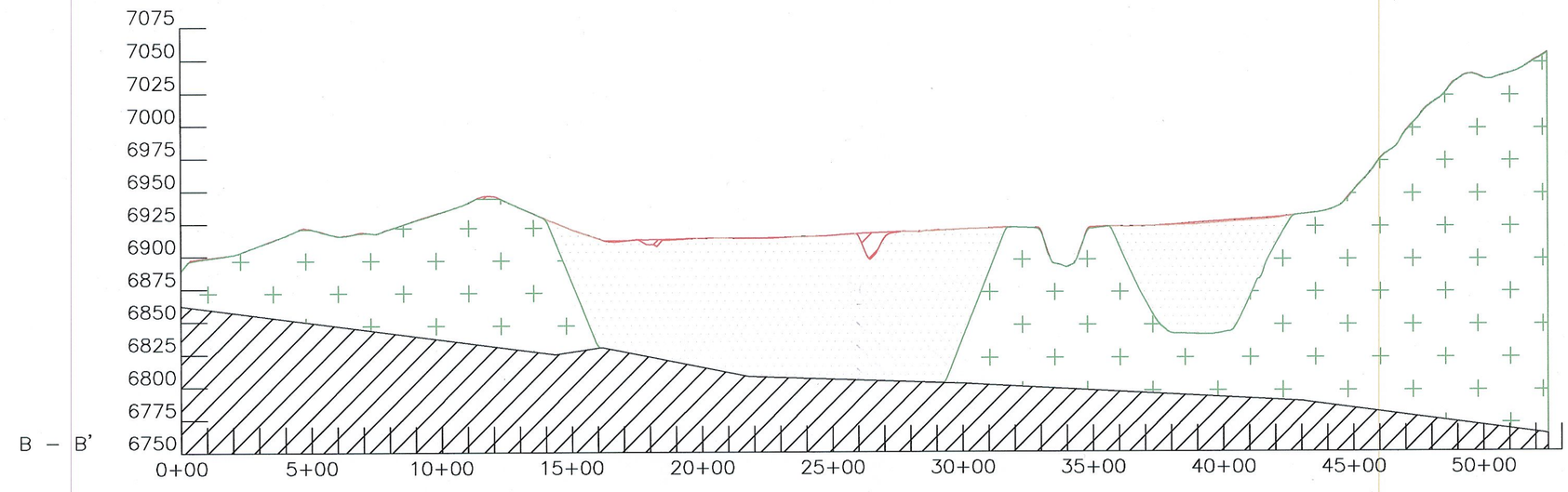

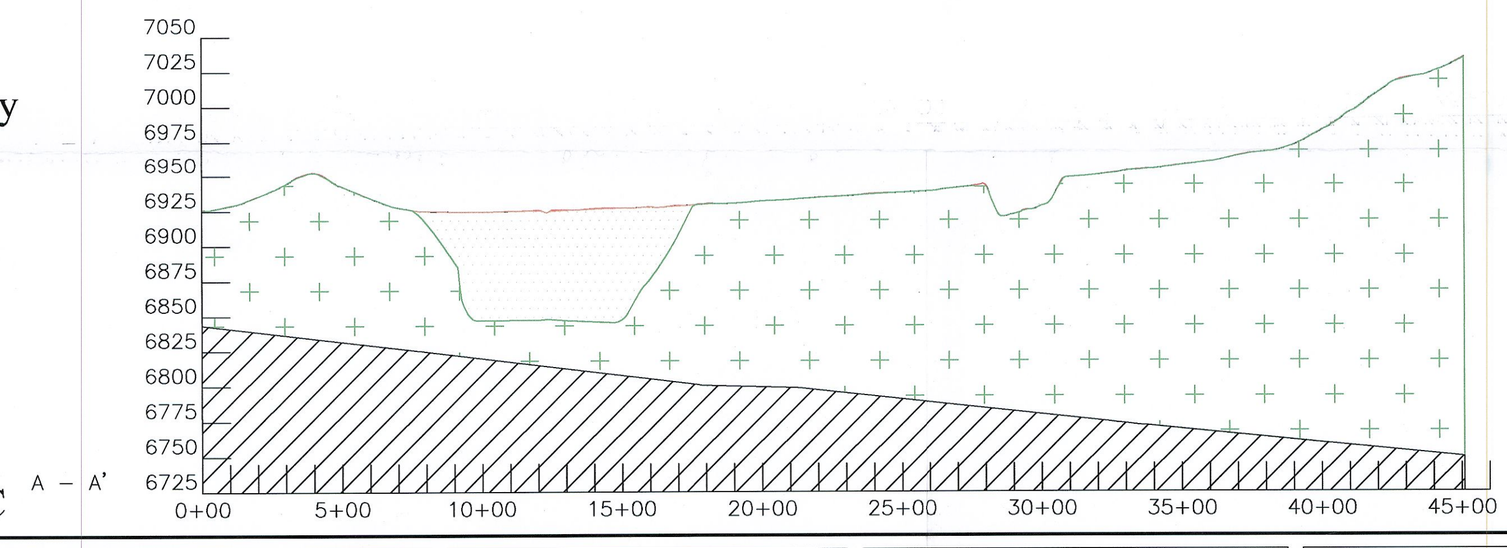

Note:
Reclaim Difference in a valley indicates fill above original contour.
Reclaim Difference in a peak indicates void below original contour.

See Section Lines from Drawings 5-74 to 5-74C

INCORPORATED
FEB 02 2016
Div. of Oil, Gas & Mining

DRAWN BY:	CHECKED BY:
A. CHRISTENSEN	DWG
DRAWING: 5-75	DATE: 4/10/15
	SCALE: 1" = 400'
JOB NUMBER: 0001	SHEET

REVISIONS

DATE:	BY:
10/12/15	AC
12/15/15	AC
1/8/16	AC

POST MINING TOPOGRAPHY CROSS SECTIONS

NORTH COAL HOLLOW PROJECT
ALTON, UTAH

DRAWING: 5-75

UTAH REGISTERED PROFESSIONAL ENGINEER #154168 DAN W. GUY 2/11/16

Alton Coal Development
Coal Hollow Project
463 North 100 West, Suite 1
Cedar City, Utah 84721
Phone (435)867-5331
Fax (435)867-1192