MONSEN ENGINEERING CO. 83541

NORTH POND

1+00 = 0° SECTION



STATION 1+25

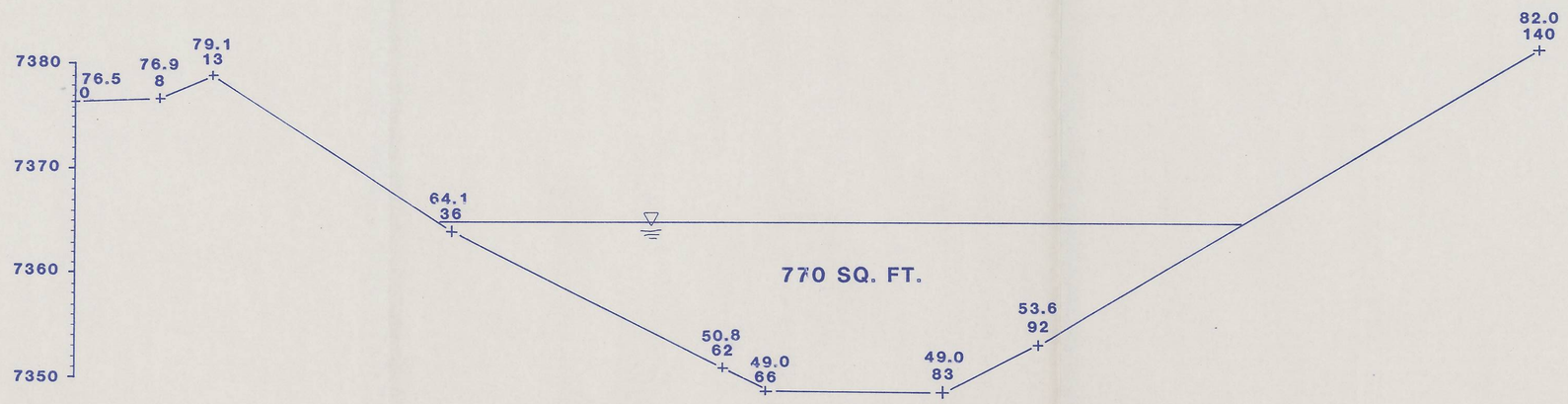

STATION 1+50

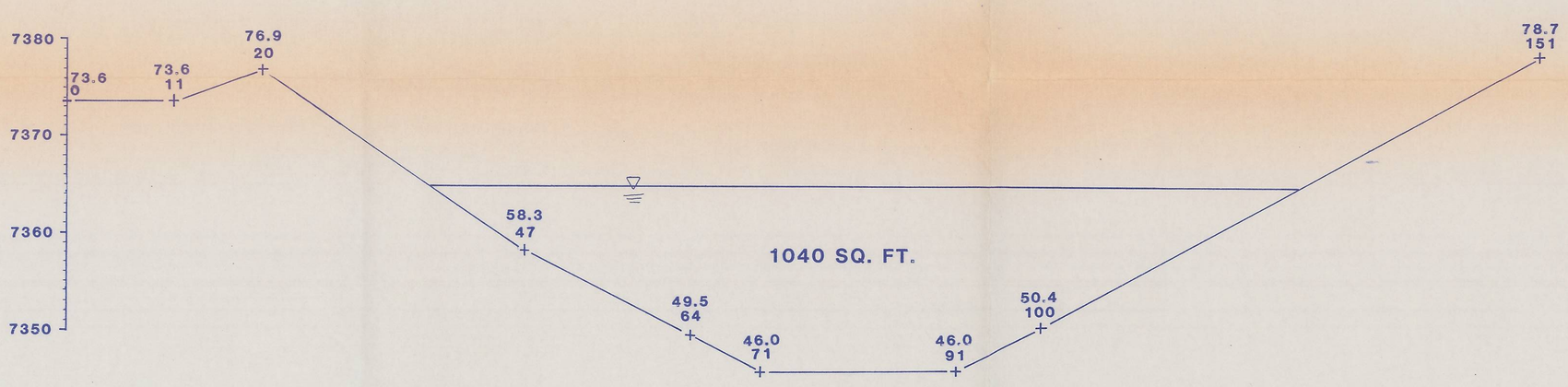

STATION 1+75

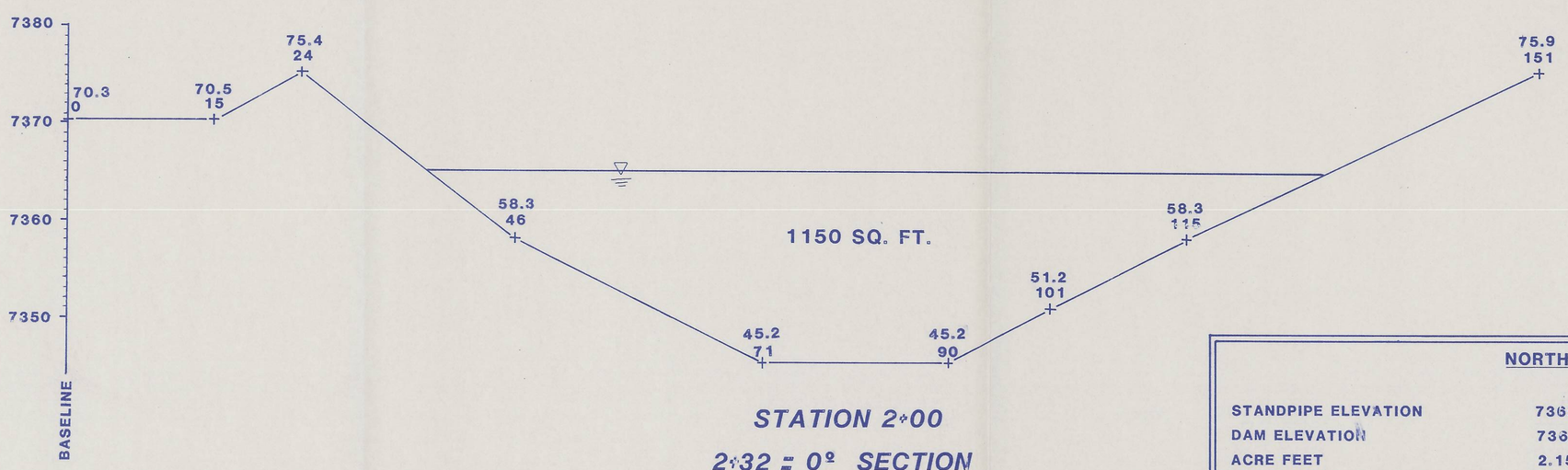

STATION 2+00

2+32 = 0° SECTION

SOUTH POND

3+06 = 0° SECTION

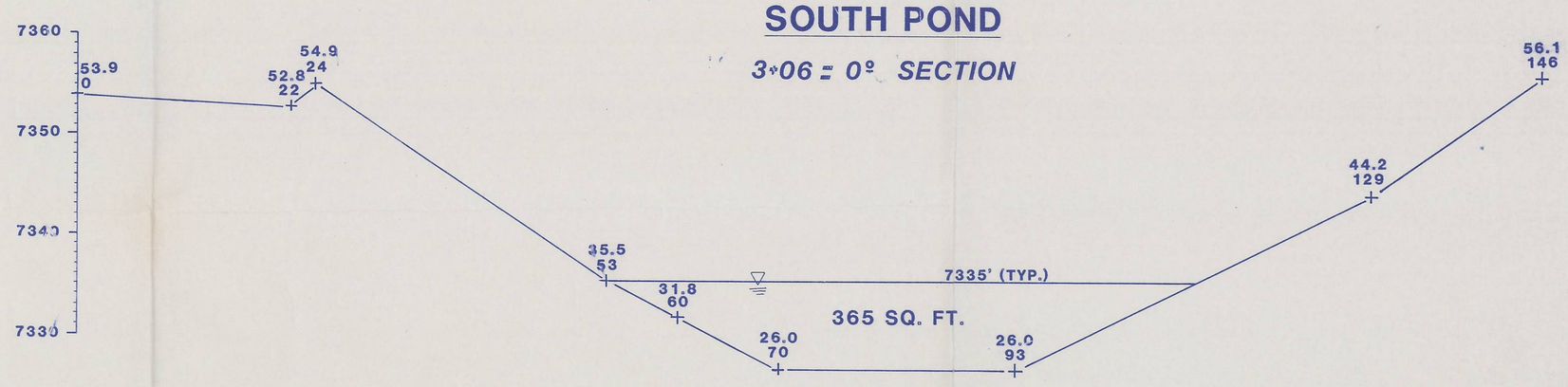

STATION 3+50

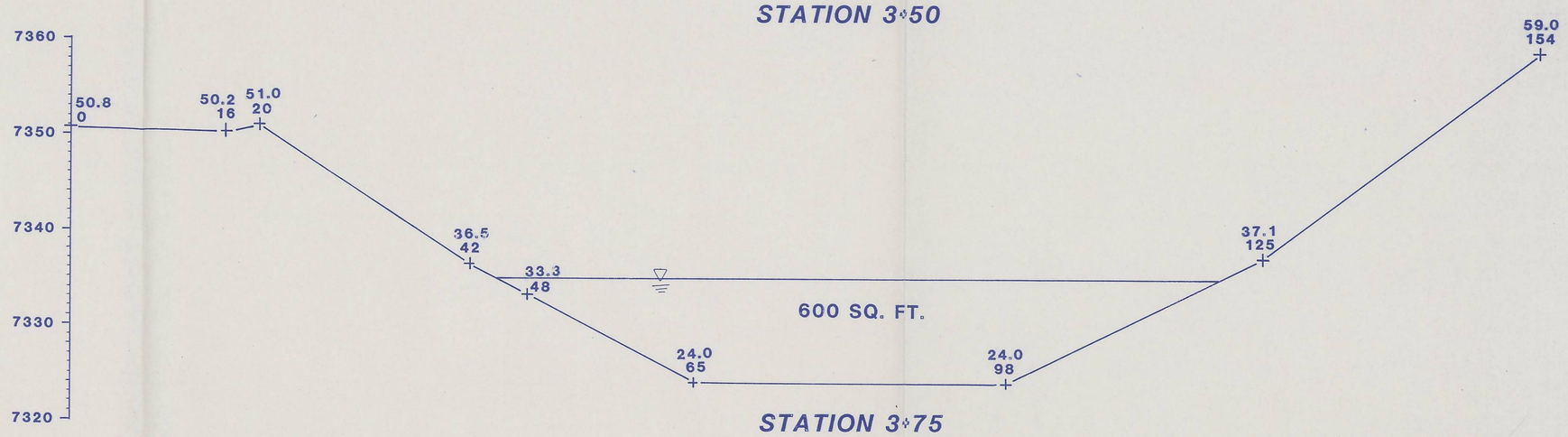

STATION 3+75

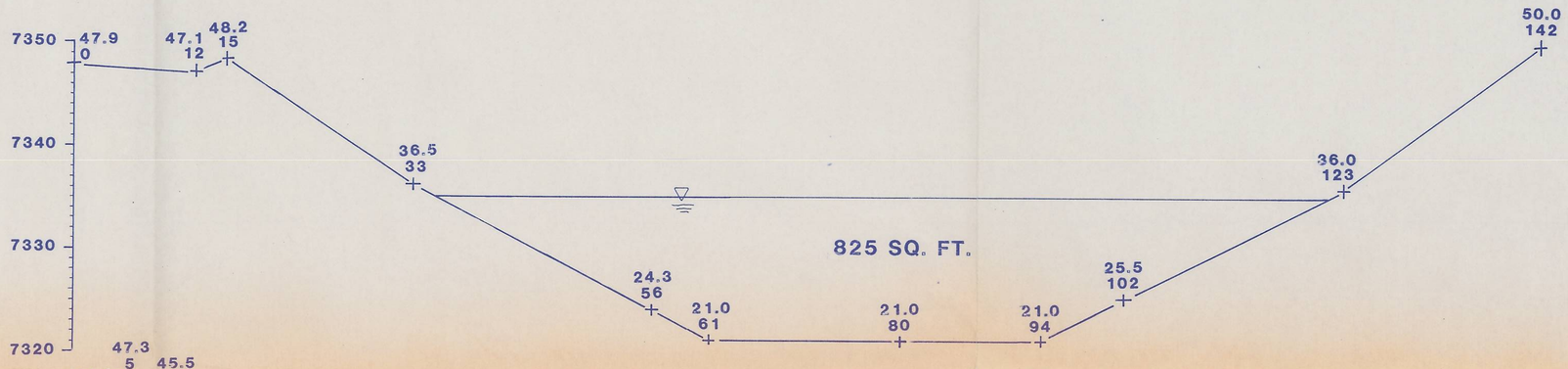

STATION 4+00



STATION 4+25

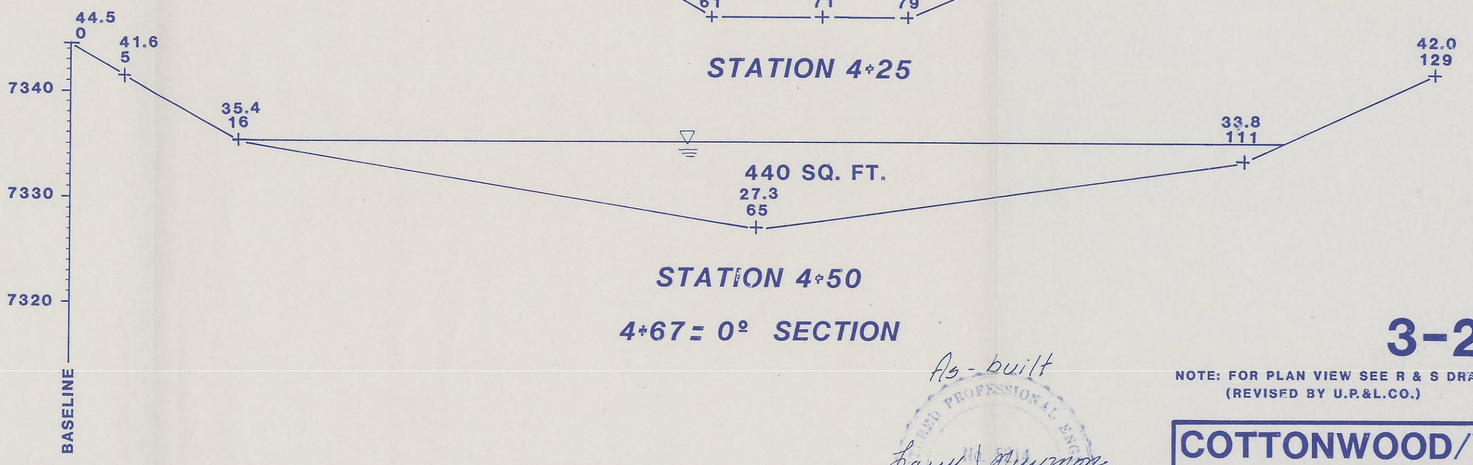

STATION 4+50

4+67 = 0° SECTION

	NORTH POND	SOUTH POND
STANDPIPE ELEVATION	7365'	7335'
DAM ELEVATION	7367'	7337'
ACRE FEET	2.15	1.88

TOTAL CAPACITY (BOTH PONDS) 4.03 ACRE FEET

As-built

Larry J. Guymon
6-1-89

DATE	REVISIONS	BY	CHK.
4-26-84	REVISED STATION 2+00 - NORTH POND	SMC	

3-29

NOTE: FOR PLAN VIEW SEE R & S DRAWING NUMBER 7704-C121 (REVISED BY U.P.&L.CO.)

COTTONWOOD/WILBERG MINE
EMERY COUNTY, UTAH

SEDIMENTATION PONDS CROSSECTIONS

UTAH POWER & LIGHT COMPANY
DEPARTMENT OF MINING & EXPLORATION

DRAWN BY: LINDA GUM	CHECKED BY:	DATE: JANUARY 25, 1984.
SCALE 0 10 20	SHEET NO. 1 of 1	DRAWING NUMBER CM-10552-WB