NORTH POND

0+70 = 0° SECTION

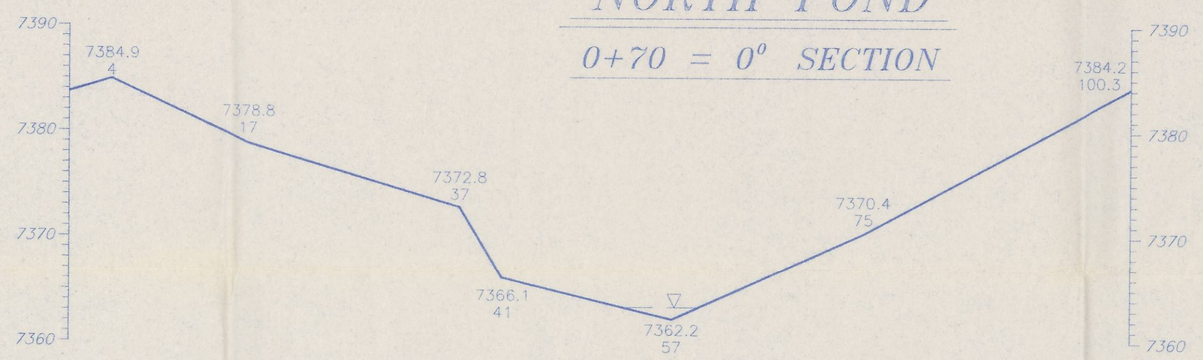

STA. 0+75

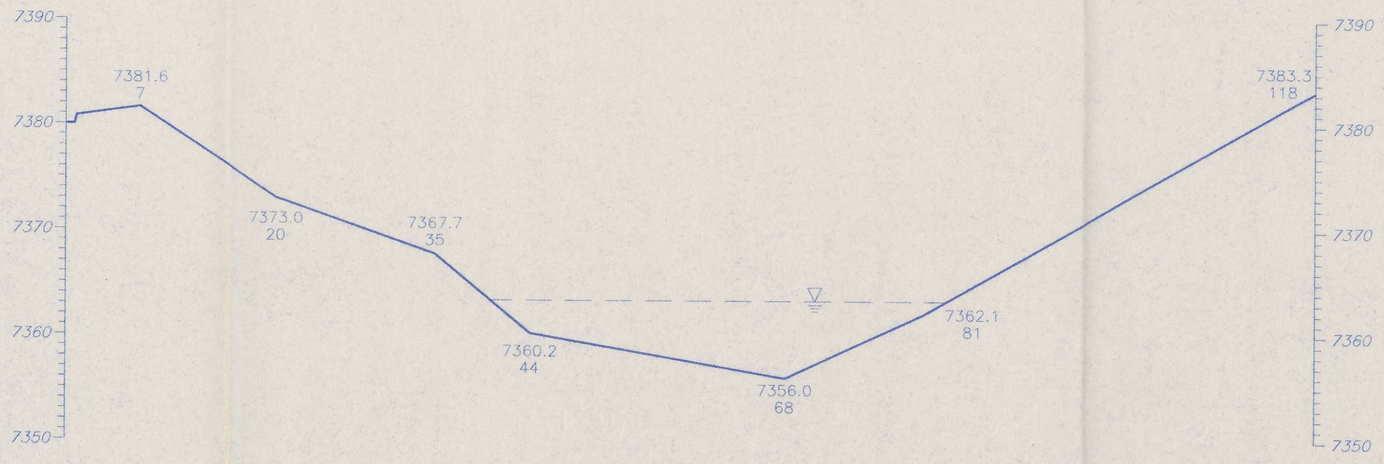

STA. 1+00

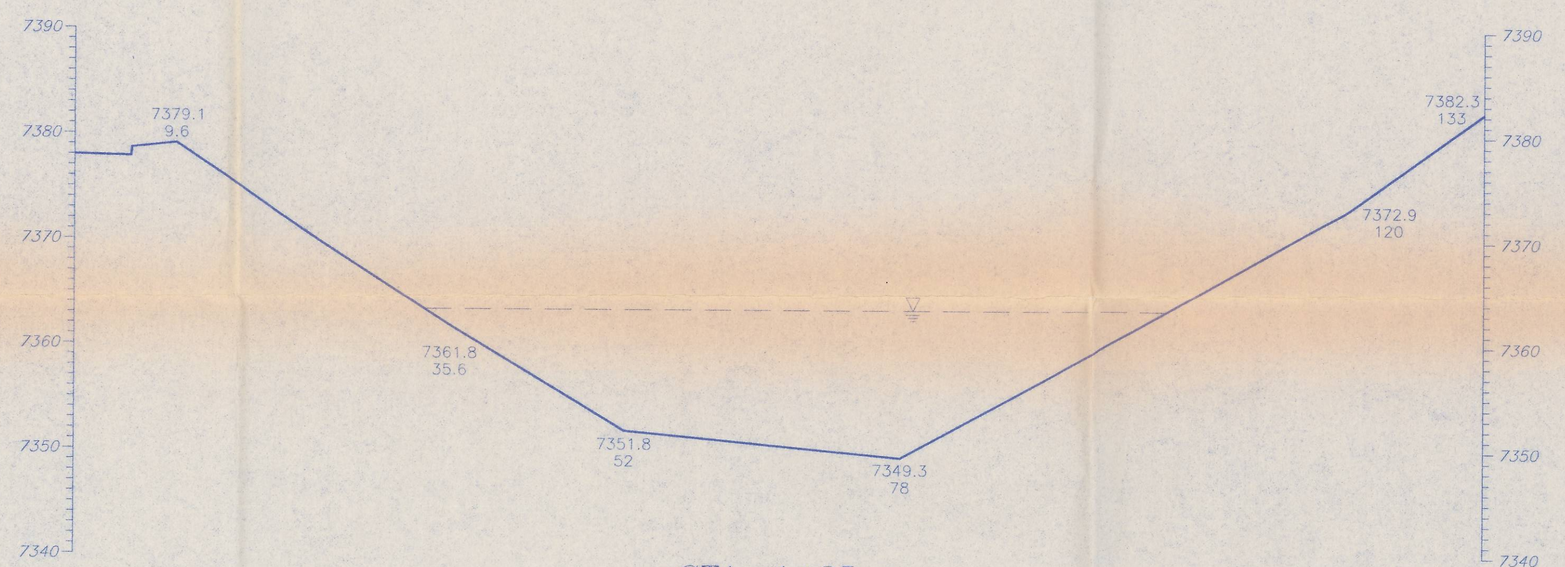

STA. 1+25

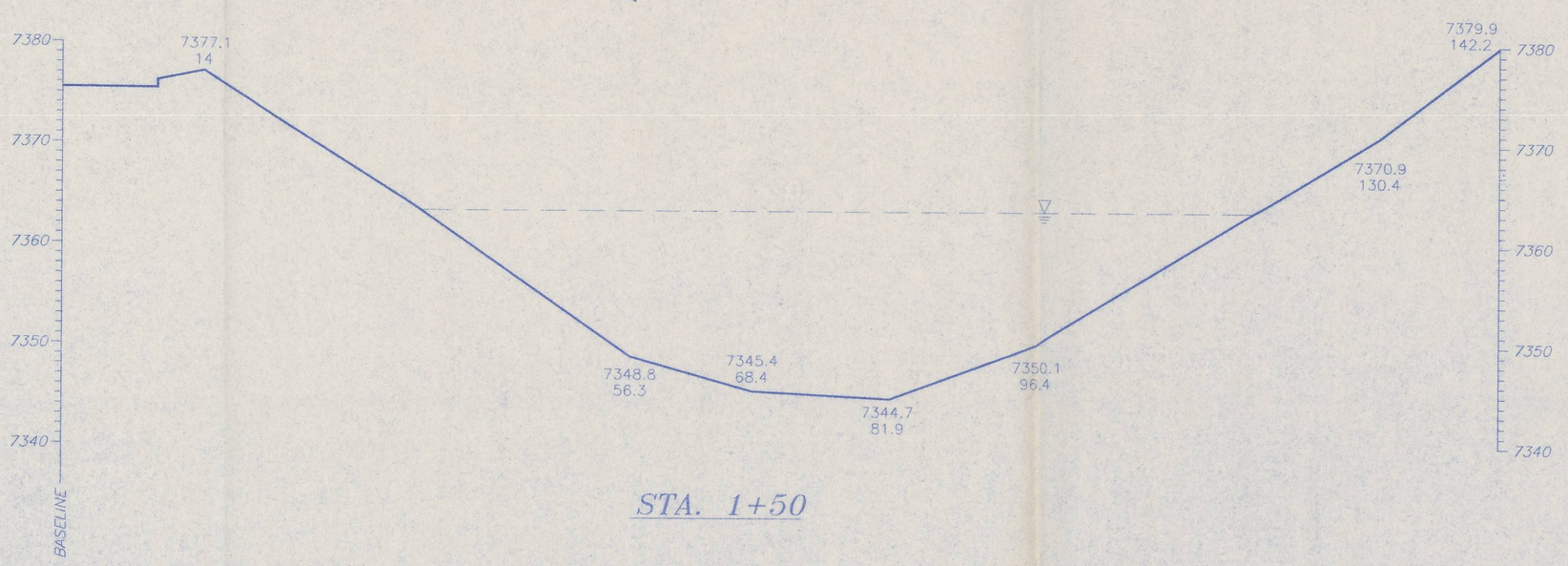

STA. 1+50

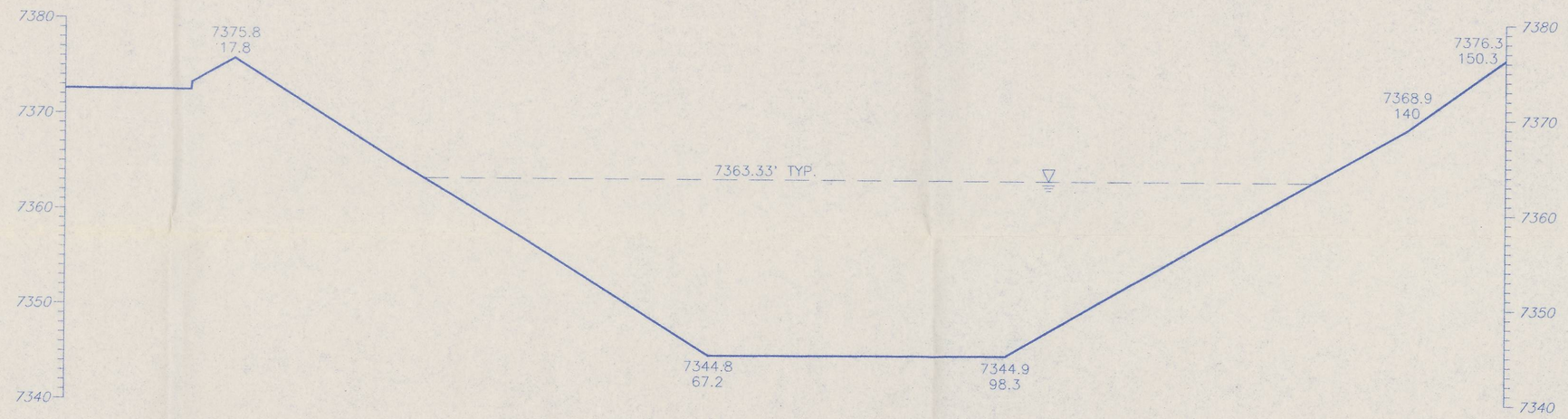

STA. 1+75

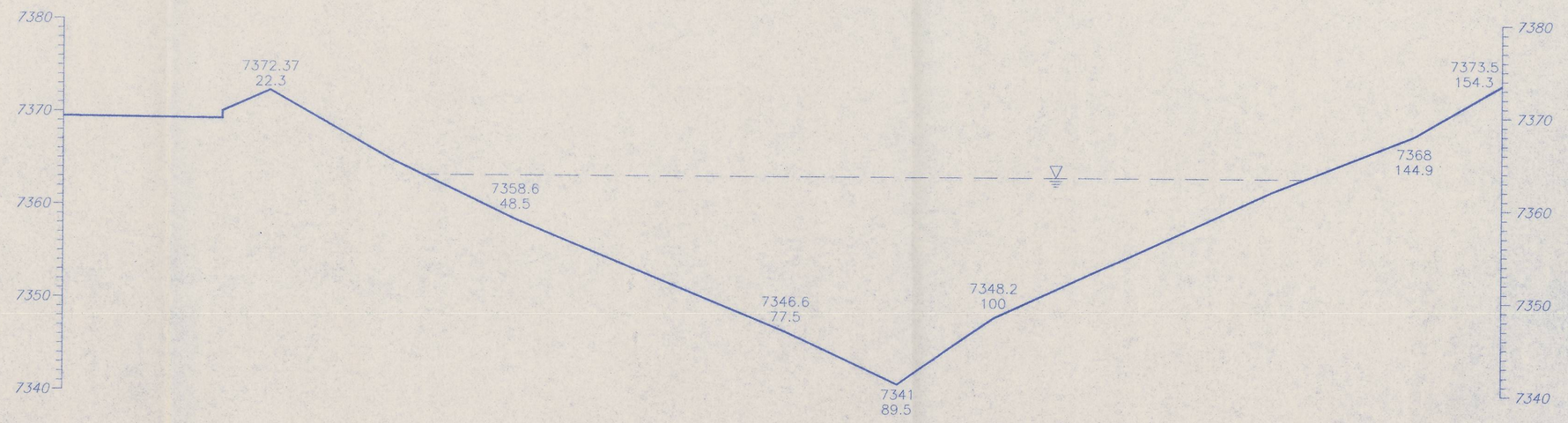

STA. 2+00

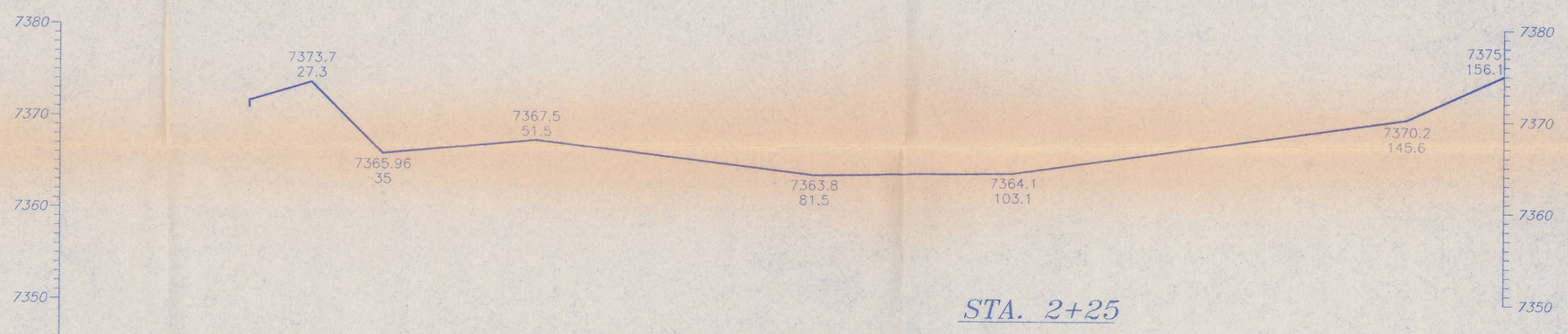

STA. 2+25

2+25 = 0° SECTION

LICENSED PROFESSIONAL ENGINEER
JOHN CHRISTENSEN
No. 165651
STATE OF UTAH

I DO HEREBY CERTIFY THAT, TO THE BEST OF MY KNOWLEDGE, THE CROSS SECTIONS ON THIS DRAWING REPRESENT THE AS-BUILT CONDITIONS OF THE COTTONWOOD SEDIMENTATION PONDS.

John Christensen 6/13/96
JOHN CHRISTENSEN NO. 165651 DATE

	NORTH POND
STANDPIPE ELEVATION	7363.33'
DAM ELEVATION	7368'
ACRE FEET	2.26
TOTAL CAPACITY (BOTH PONDS) 4.42 ACRE FEET	

RECEIVED
JUN 25 1996
DIVISION OF OIL, GAS & MINING PRICE UTAH

INCORPORATED
EFFECTIVE:
JUL - 9 1996
UTAH DIVISION OIL, GAS AND MINING
PRICE FIELD OFFICE

PLATE 3-30

CAD FILE NAME/DISK#: KS1578D

ENERGY WEST
MINING COMPANY
HUNTINGTON, UTAH 84528

COTTONWOOD MINE
NORTH SEDIMENTATION POND
CROSS SECTIONS

DATE	REVISIONS	BY	CHK.
11/25/95	REVISED CROSS SECTIONS TO REFLECT THE AS-BUILT CONDITIONS AFTER THE NOV. 1995 SEDIMENT CLEANOUT	KJL	

DRAWN BY: K. LARSEN
SCALE: 1" = 10'
DATE: FEBRUARY 20, 1996
DRAWING #: KS1578D
SHEET 1 OF 1
REV.