SOUTH POND

3+06 = 0° SECTION

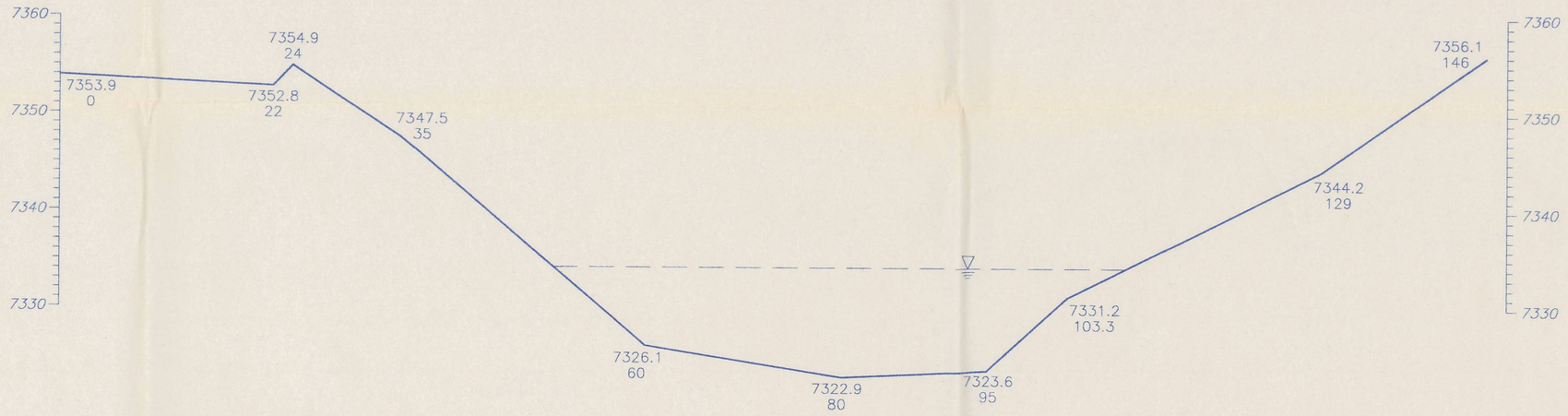

STA. 3+50



STA. 4+25

STA. 3+75

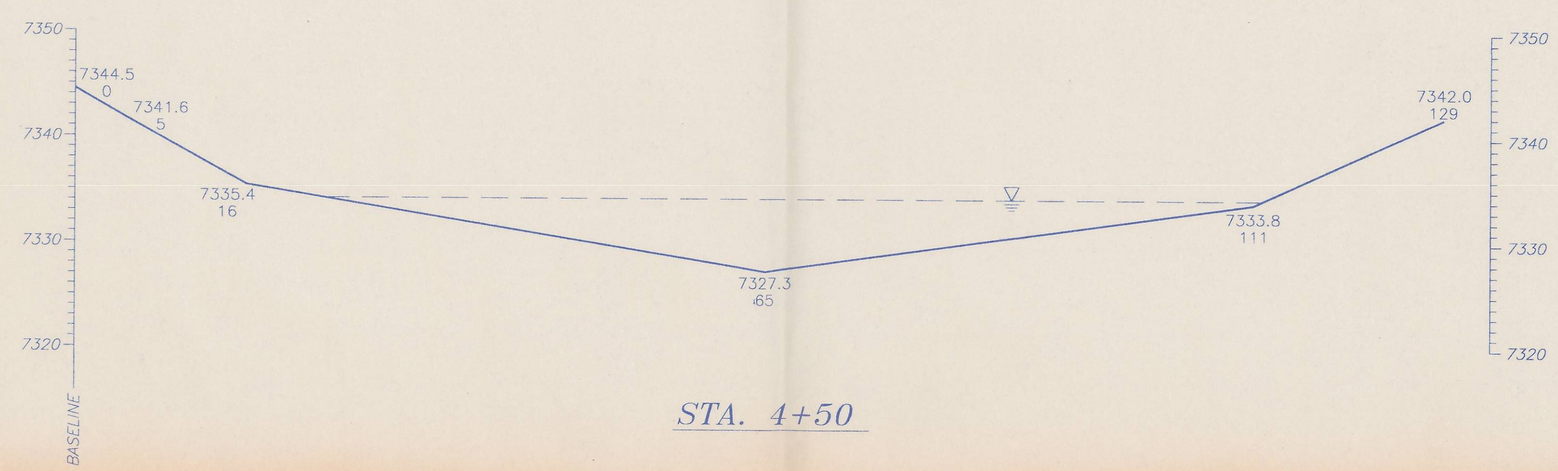

STA. 4+50

4+67 = 0° SECTION

STA. 4+00

LICENSED PROFESSIONAL ENGINEER
JOHN CHRISTENSEN
No. 165651
STATE OF UTAH

I DO HEREBY CERTIFY THAT, TO THE BEST OF MY KNOWLEDGE, THE CROSS SECTIONS ON THIS DRAWING REPRESENT THE AS-BUILT CONDITIONS OF THE COTTONWOOD SEDIMENTATION PONDS.

JOHN CHRISTENSEN NO. 165651 — DATE 5/9/96

	SOUTH POND
STANDPIPE ELEVATION	7334.2'
DAM ELEVATION	7340'
ACRE FEET	2.16
TOTAL CAPACITY (BOTH PONDS) 4.42 ACRE FEET	

INCORPORATED
EFFECTIVE:
JUL - 9 1996
UTAH DIVISION OIL, GAS AND MINING

RECEIVED
JUN 25 1996
DIVISION OF OIL
GAS & MINING PRICE UTAH

PLATE 3-30

CAD FILE NAME/DISK#: KS1579D

ENERGY WEST
MINING COMPANY
HUNTINGTON, UTAH 84528

COTTONWOOD MINE
SOUTH SEDIMENTATION POND
CROSS SECTIONS

DRAWN BY: K. LARSEN
SCALE: 1"=10'
DATE: FEBRUARY 20, 1996
DRAWING #: KS1579D
SHEET 1 OF 1
REV.

DATE	REVISIONS	BY	CHK.