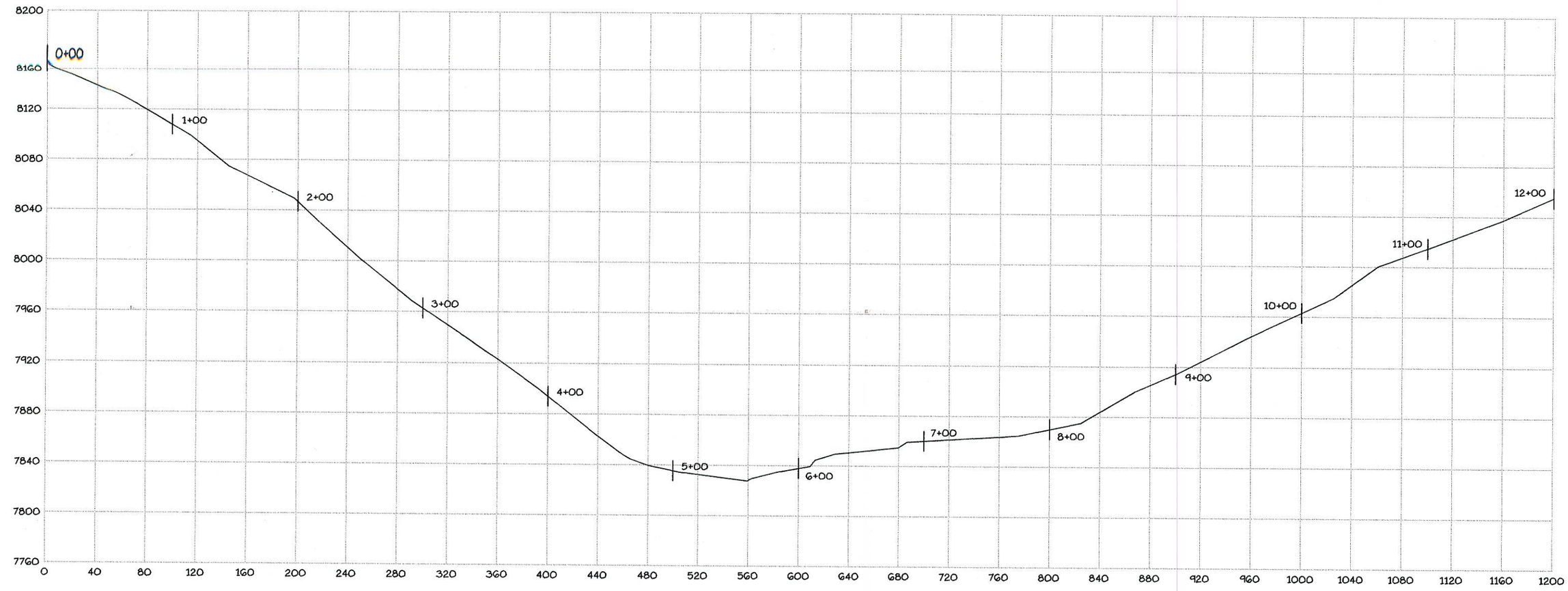

R-7 RESISTIVITY LINE (RILDA CANYON)

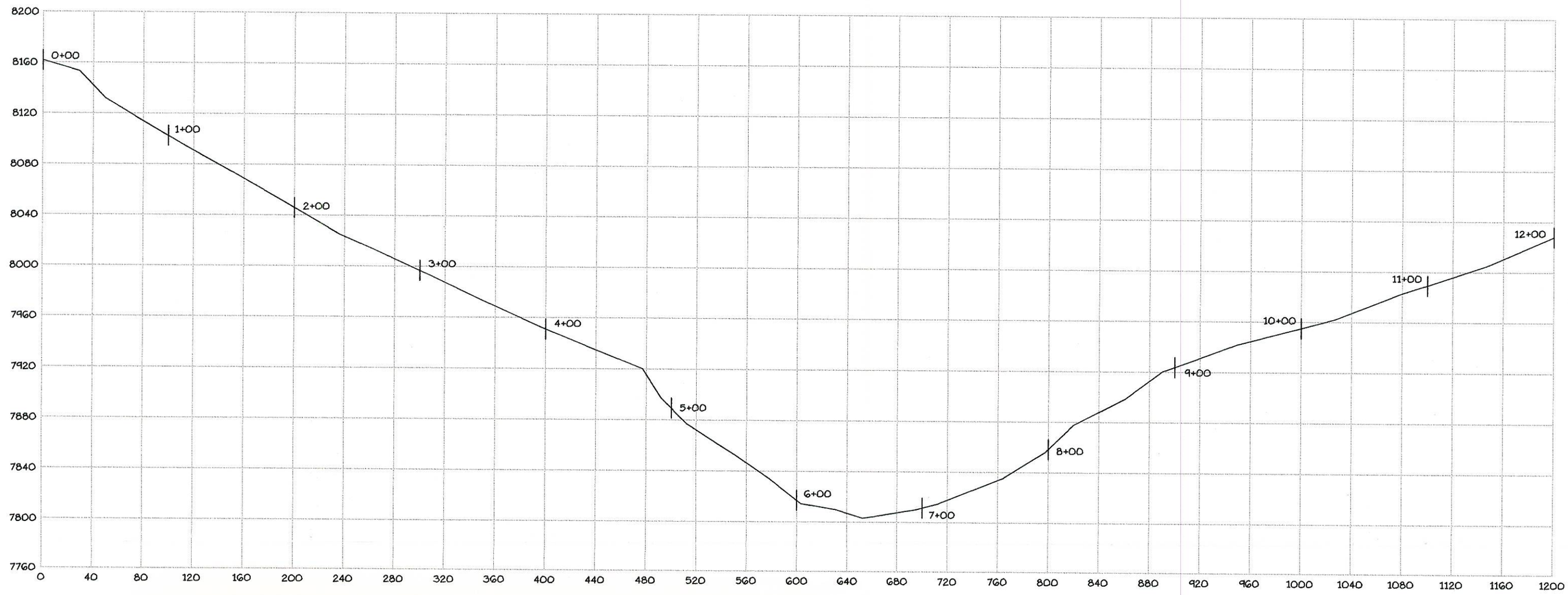

R-8 RESISTIVITY LINE (RILDA CANYON)

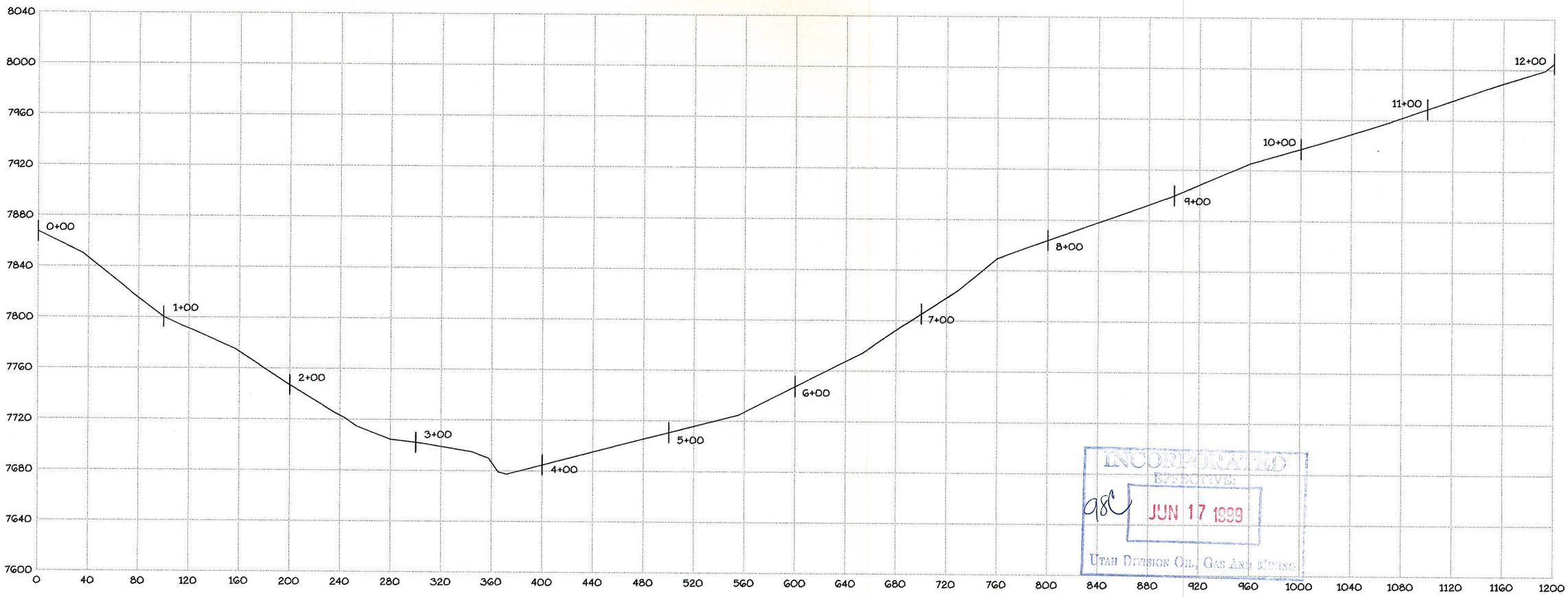

R-9 RESISTIVITY LINE (RILDA CANYON)

INCORPORATED
EFFECTIVE:
JUN 17 1999
UTAH DIVISION OIL, GAS AND MINING

RECEIVED
APR 30 1999
DIV. OF OIL, GAS & MINING

NOTE:
REFER TO DWG. HM-7/CE-10844-EM
FOR LOCATION OF RESISTIVITY LINES

CAD FILE NAME/DISK#: USERS\KJL\RESIST\R7R8R9.DWG

ENERGY WEST
MINING COMPANY
HUNTINGTON, UTAH 84528

RILDA CANYON
RESISTIVITY LINES R7, R8 & R9
CROSS SECTIONS

DRAWN BY: K. LARSEN	GENS1338C	
SCALE: 1" =80'	DRAWING #:	
DATE: APRIL 19, 1999	SHEET 1 OF 1	REV. ___