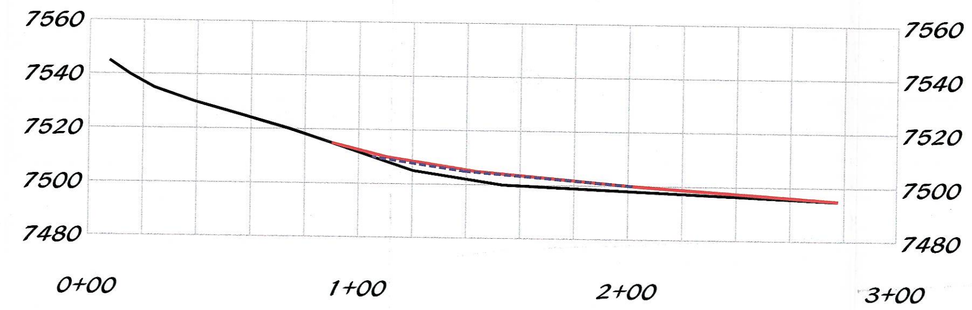

2+50

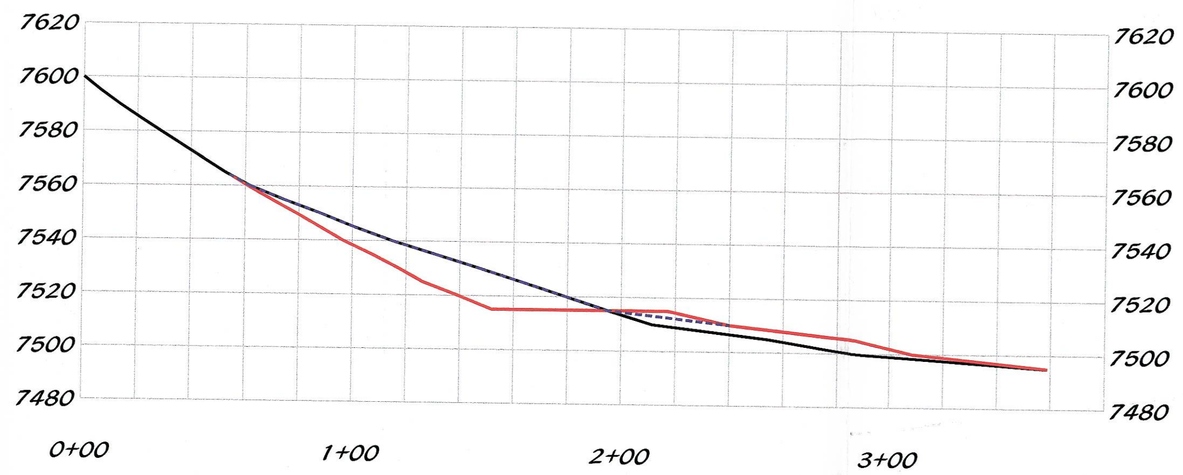

2+00

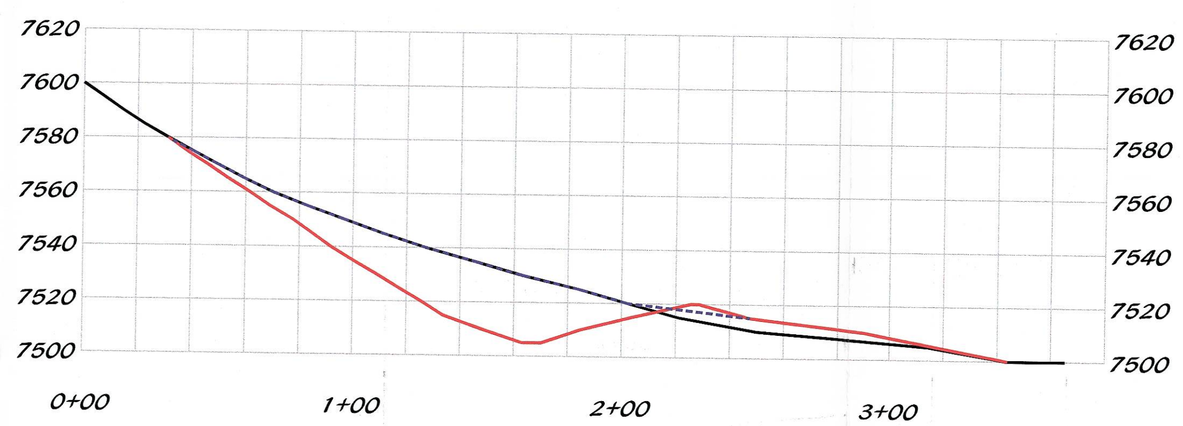

1+50

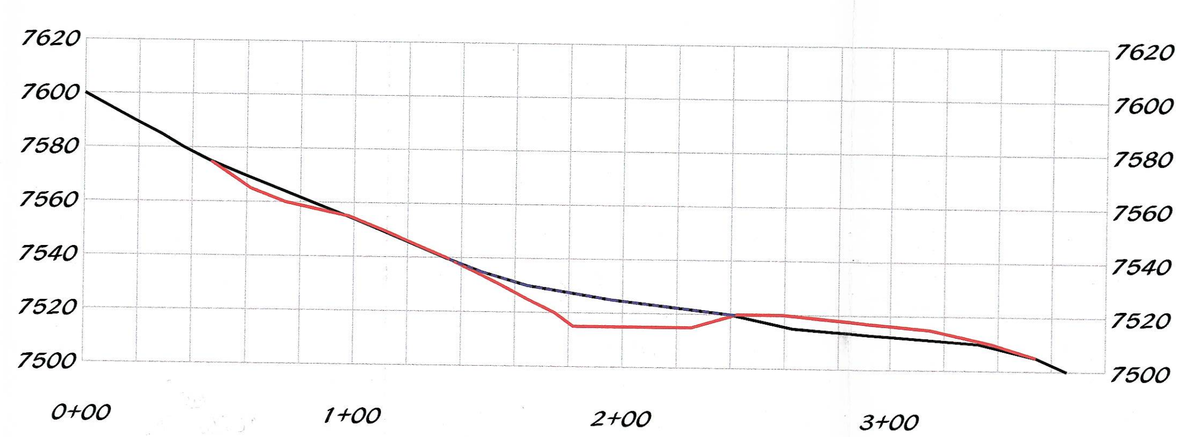

1+00

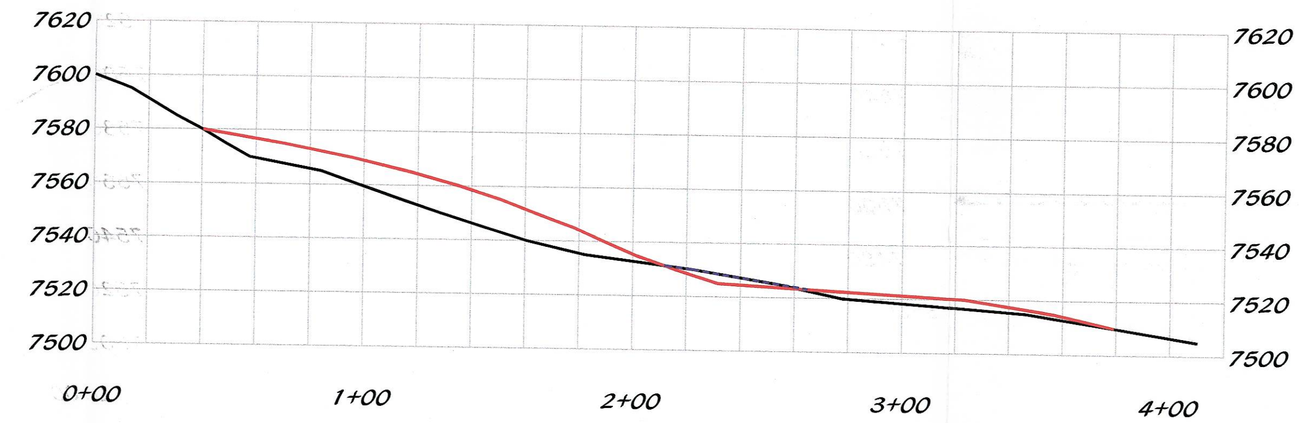

0+50

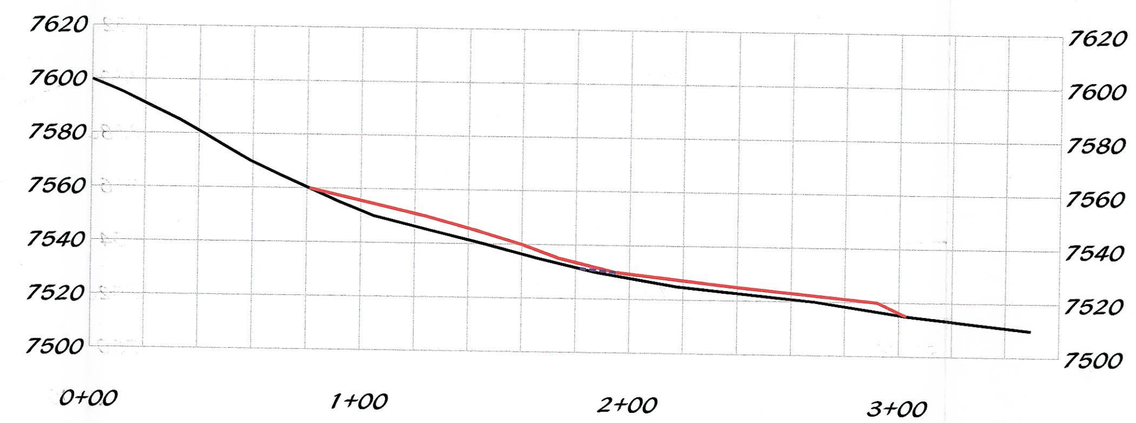

0+00

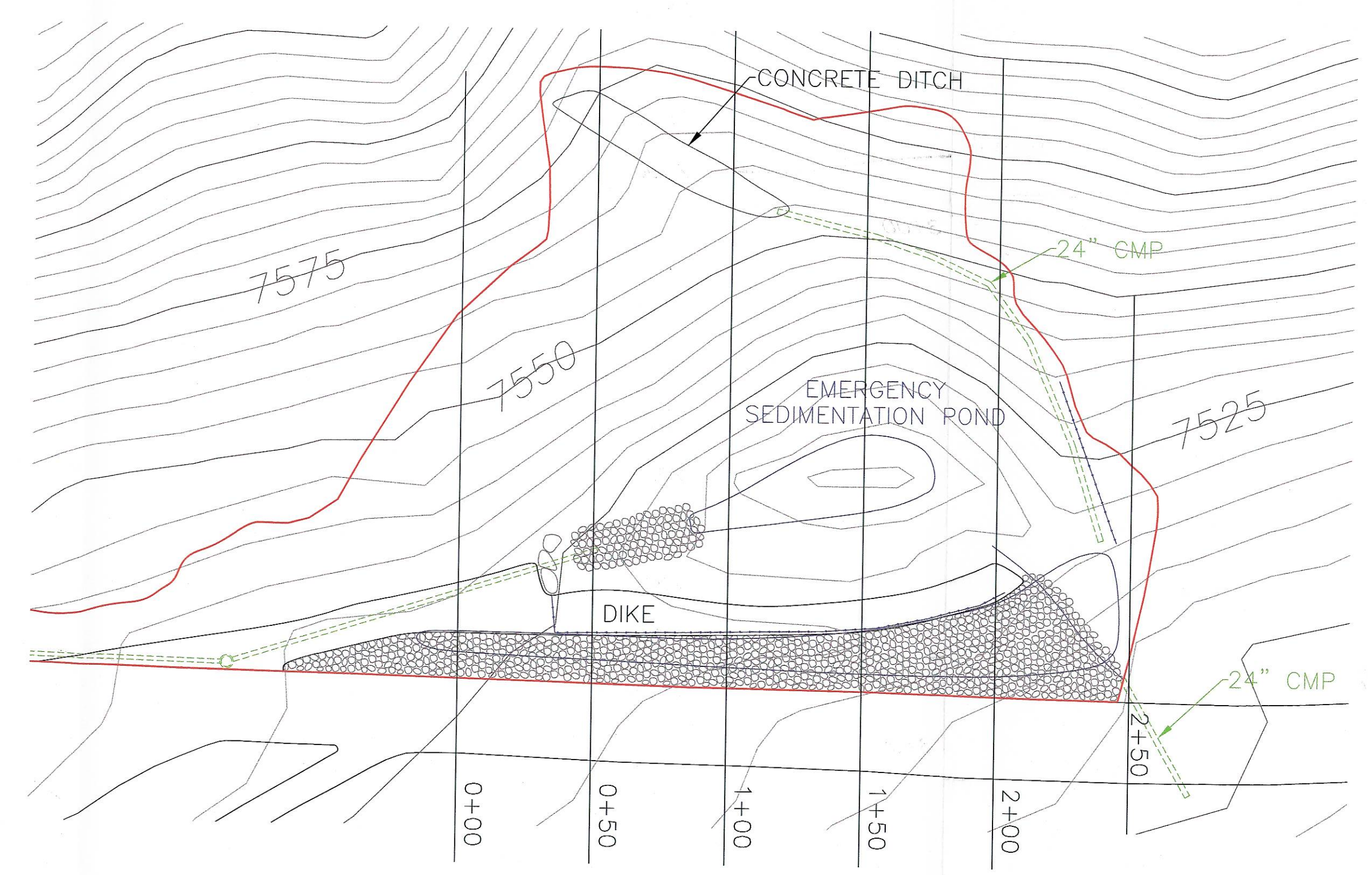

INCORPORATED
OCT 0 5 2010
Div. of Oil, Gas & Mining

700-3

CAD FILE NAME/DISK#: 700-3 AS-BUILT.DWG

LICENSED PROFESSIONAL ENGINEER
JOHN CHRISTIAN LARSEN
11/10/04
STATE OF UTAH

NOTES

1. PRIOR TO THE SEDIMENT POND CONSTRUCTION THE EXISTING COAL WASTE IN THIS AREA WAS REMOVED AND HAULED TO THE DEER CREEK WASTE ROCK SITE
2. THE FINAL RECLAMATION LINE CAN THEN BE DETERMINED AND WILL CLOSELY RESEMBLE THE EXISTING SLOPE
3. CROSS SECTIONS REFERENCED FROM 500-3

LEGEND

- PRE-EXISTING LINE
- POST CONSTRUCTION LINE
- FINAL RECLAMATION LINE

RECEIVED
NOV 0 4 2010
DIV. OF OIL, GAS & MINING

DATE	REVISION	BY	CHK
2/19/2010	REVISED TO REFLECT THE AS-BUILT CONDITIONS	KJL	

ENERGY WEST MINING COMPANY
A SUBSIDIARY OF PACIFICORP

DEER CREEK MINE
RILDA CANYON FACILITIES
SEDIMENT POND

DRAWN BY: K. LARSEN
SCALE: 1"=40'
DATE: NOVEMBER 10, 2004
DRAWING #: 700-3
SHEET 1 OF 1
REV. 1