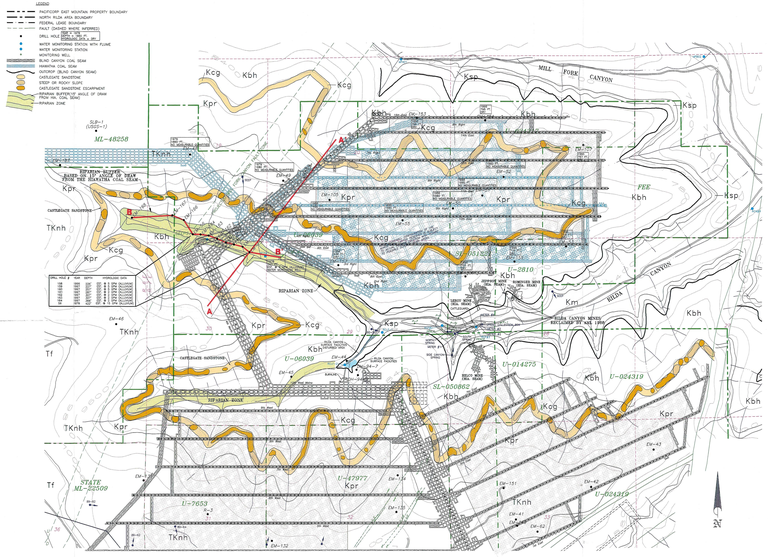

Location of Cross Sections
Scale: 1"=1000'

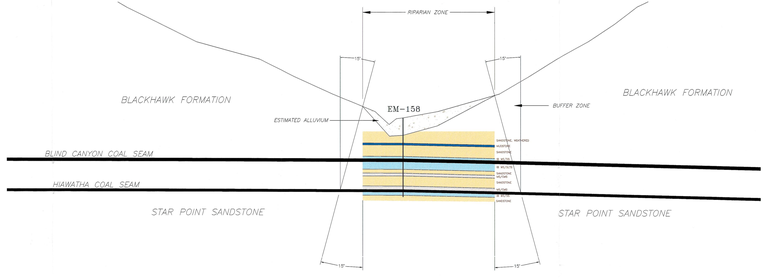

Detail of Section A-A'
Right Fork of Rilda Canyon
Scale: 1"=200'

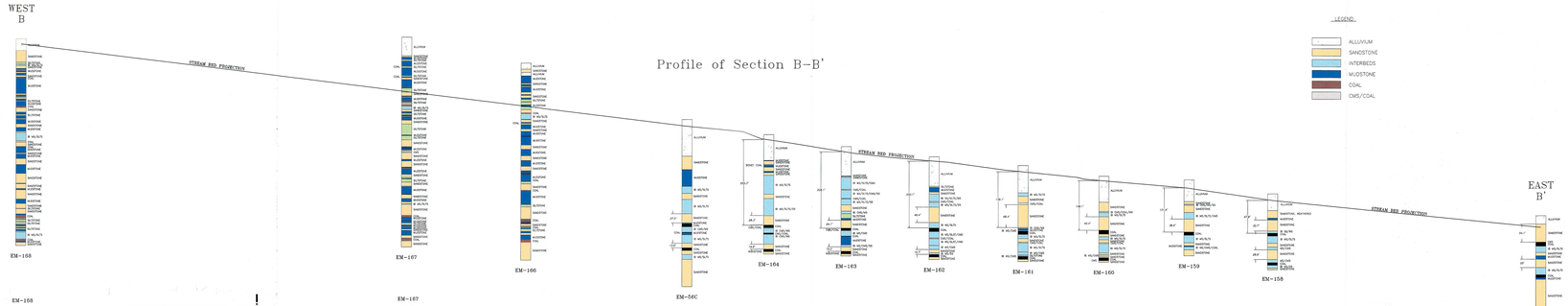

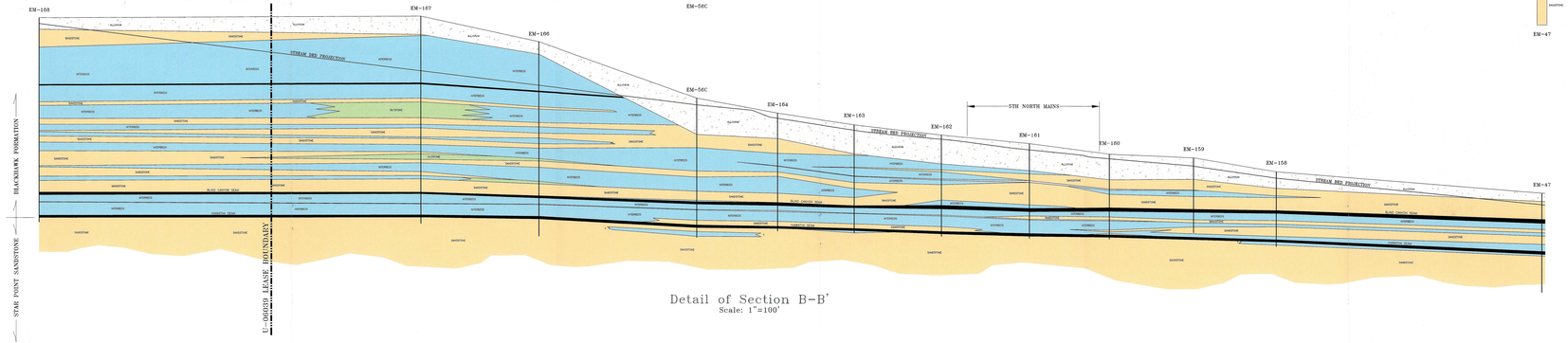

Detail of Section B-B'
Scale: 1"=100'

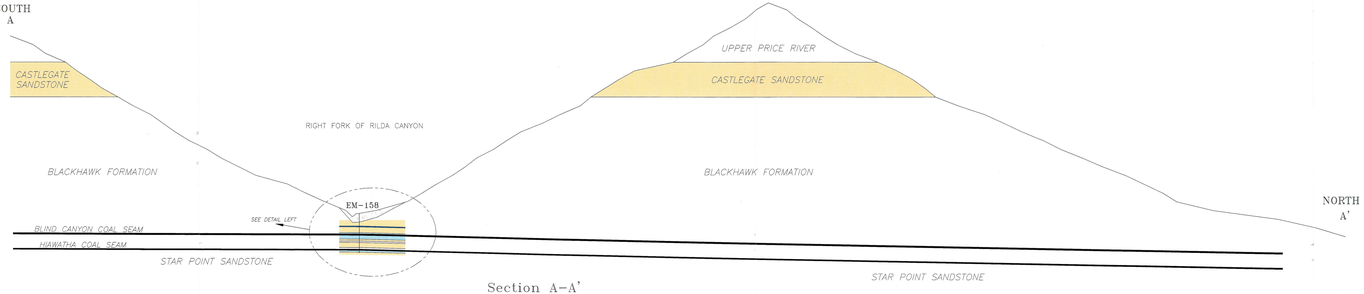

Section A-A'
Scale: 1"=400'

I, KENNETH S. FLECK LICENSED PROFESSIONAL GEOLOGIST DO HEREBY CERTIFY THAT THE INFORMATION CONTAINED ON THIS DRAWING IS TRUE AND ACCURATE TO THE BEST OF MY KNOWLEDGE AND BELIEF.

Kenneth S. Fleck 1/5/05
KENNETH S. FLECK CLEARED GEOLOGIST DATE

RECEIVED
APR 12 2005
DIV OF OIL, GAS & MINING

I, JOHN CHRISTENSEN BEING A REGISTERED PROFESSIONAL ENGINEER IN THE STATE OF UTAH, DO HEREBY CERTIFY THAT THE INFORMATION CONTAINED ON THIS DRAWING IS TRUE AND ACCURATE TO THE BEST OF MY KNOWLEDGE AND BELIEF.

John Christensen 1/5/05
JOHN CHRISTENSEN REG. 166857 DATE

HM-10

THIS DRAWING IS A COMPOSITE OF HM-10C AND HM-10F.
DO NOT MAKE OTHER HM-10 ~~HM-10C~~ DRAWINGS

ENERGY WEST MINING COMPANY PATTISON, STAY BASIN	HAND 3 1 2005 DIV OF OIL GAS & MINING
DEER CREEK MINE RIGHT FORK OF RILDA CANYON PROFILES & GEOLOGIC CROSS SECTIONS	
DRAWN BY: K. LARSEN	DS1633E
SCALE: AS NOTED	DRAWING #:
DATE: FEBRUARY 19, 2002	SHEET 1 OF 1 REV.