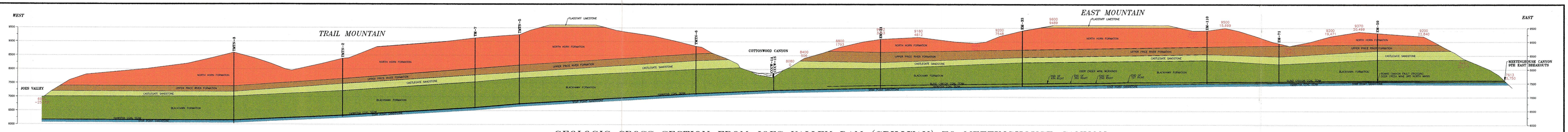

GEOLOGIC CROSS SECTION FROM JOES VALLEY DAM (SPILLWAY) TO MEETINGHOUSE CANYON

NO SCALE

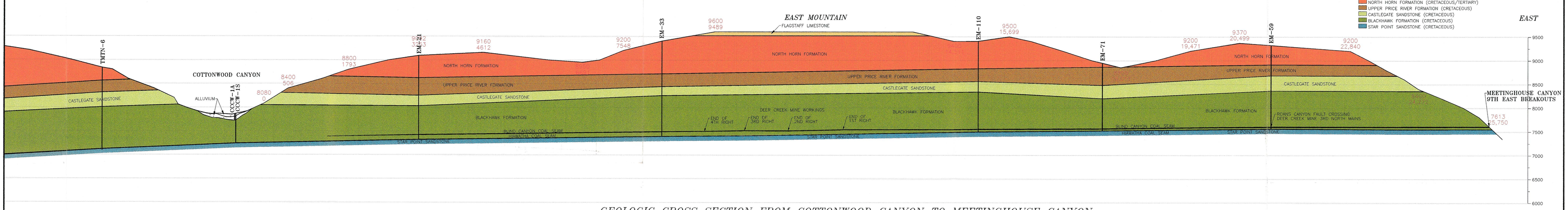

GEOLOGIC CROSS SECTION FROM COTTONWOOD CANYON TO MEETINGHOUSE CANYON

SCALE: 1"=800'

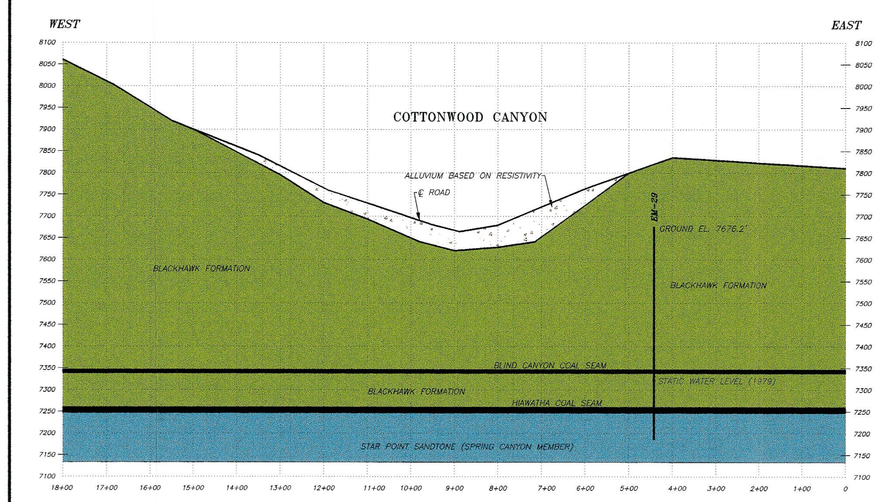

RESISTIVITY LINE CCCR-1

SCALE: 1"=200'

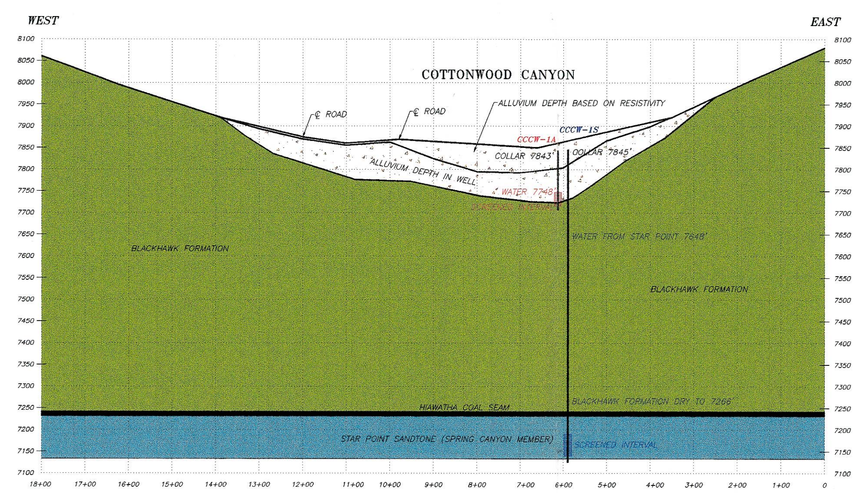

RESISTIVITY LINE CCCR-3

SCALE: 1"=200'

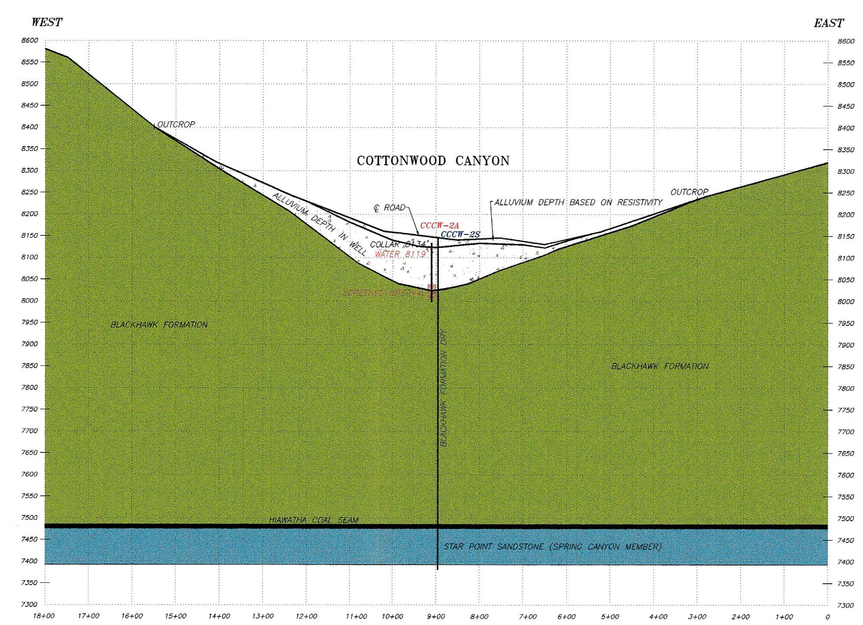

RESISTIVITY LINE CCCR-5

SCALE: 1"=200'

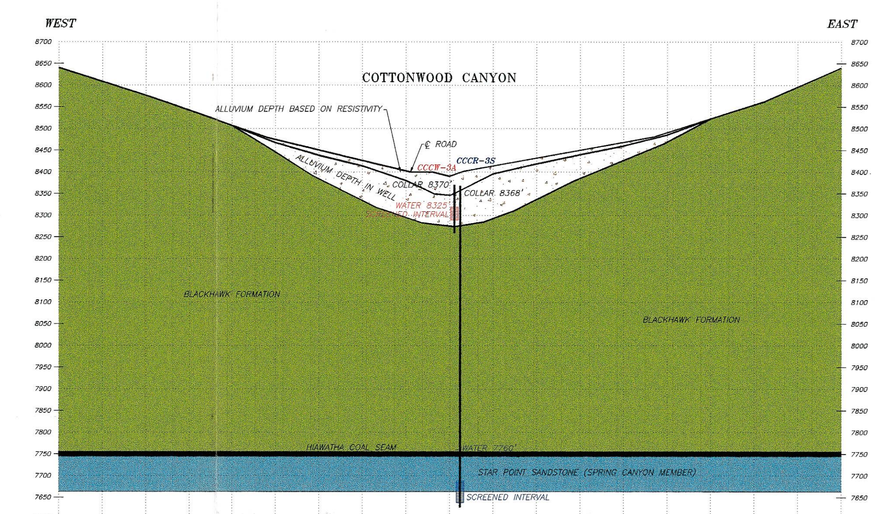

RESISTIVITY LINE CCCR-6

SCALE: 1"=200'

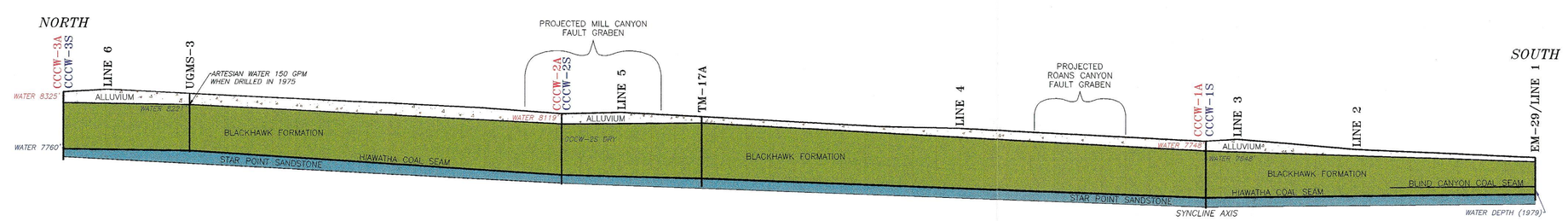

GEOLOGIC CROSS SECTION ALONG COTTONWOOD CANYON FROM CCCW-3 TO EM-29

SCALE: 1"=800'

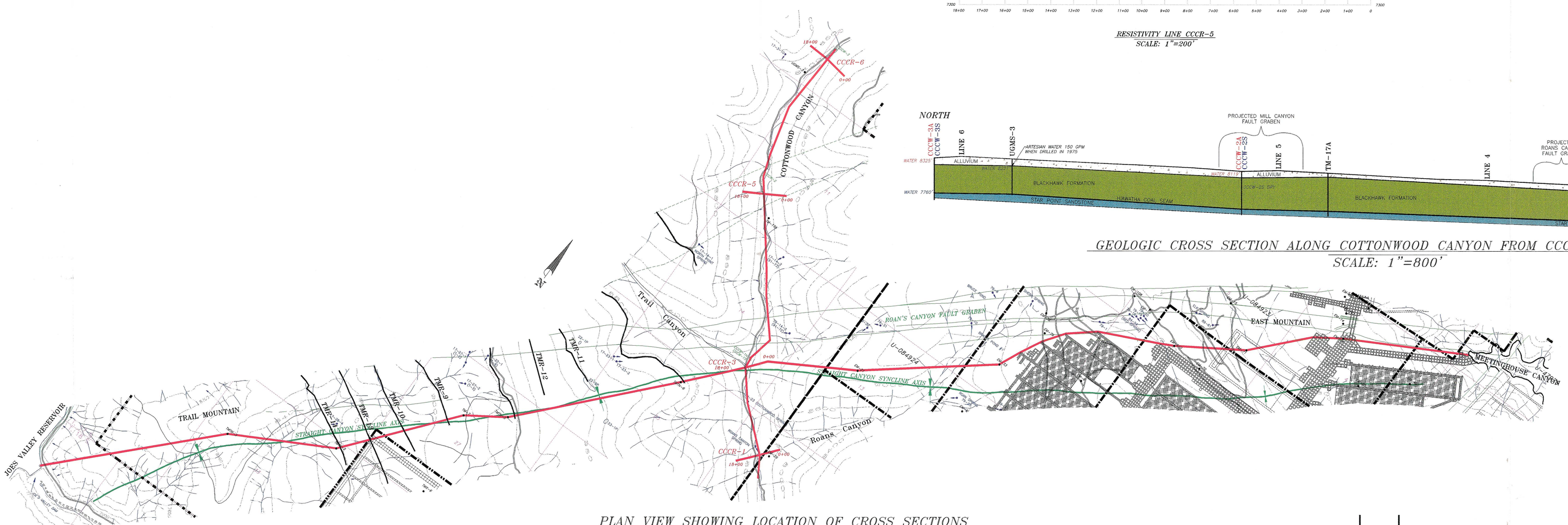

PLAN VIEW SHOWING LOCATION OF CROSS SECTIONS

NO SCALE

INCORPORATED SUBJECTIVE AUG 22 2001 UTAH DIVISION OIL, GAS AND MINING

LICENSED PROFESSIONAL ENGINEER JOHN CHRISTENSEN No. 165651 STATE OF UTAH

I, JOHN CHRISTENSEN BEING A REGISTERED PROFESSIONAL ENGINEER IN THE STATE OF UTAH, DO HEREBY CERTIFY THAT THE INFORMATION CONTAINED ON THIS DRAWING IS TRUE AND ACCURATE TO THE BEST OF MY KNOWLEDGE AND BELIEF.

John Christensen 12/20/99

JOHN CHRISTENSEN NO. 165651 DATE

HM-12

CAD FILE NAME/DISK#: USERS\KJL\RESIST\GENS1772.DWG

RECEIVED AUG 31 2000 DIVISION OF OIL, GAS AND MINING

ENERGY WEST MINING COMPANY
HUNTINGTON, UTAH 84528

EAST & TRAIL MOUNTAIN
COTTONWOOD CANYON
GEOLOGIC CROSS SECTIONS

DATE	REVISIONS	BY	CHK
12-20-99	REVISED CROSS SECTION LOCATIONS IN COTTONWOOD CANYON.	KJL	CAS

DRAWN BY: K. LARSEN
SCALE: AS NOTED
DATE: NOVEMBER 4, 1998
DRAWING #: GENS1772E
SHEET 1 OF 1
REV.