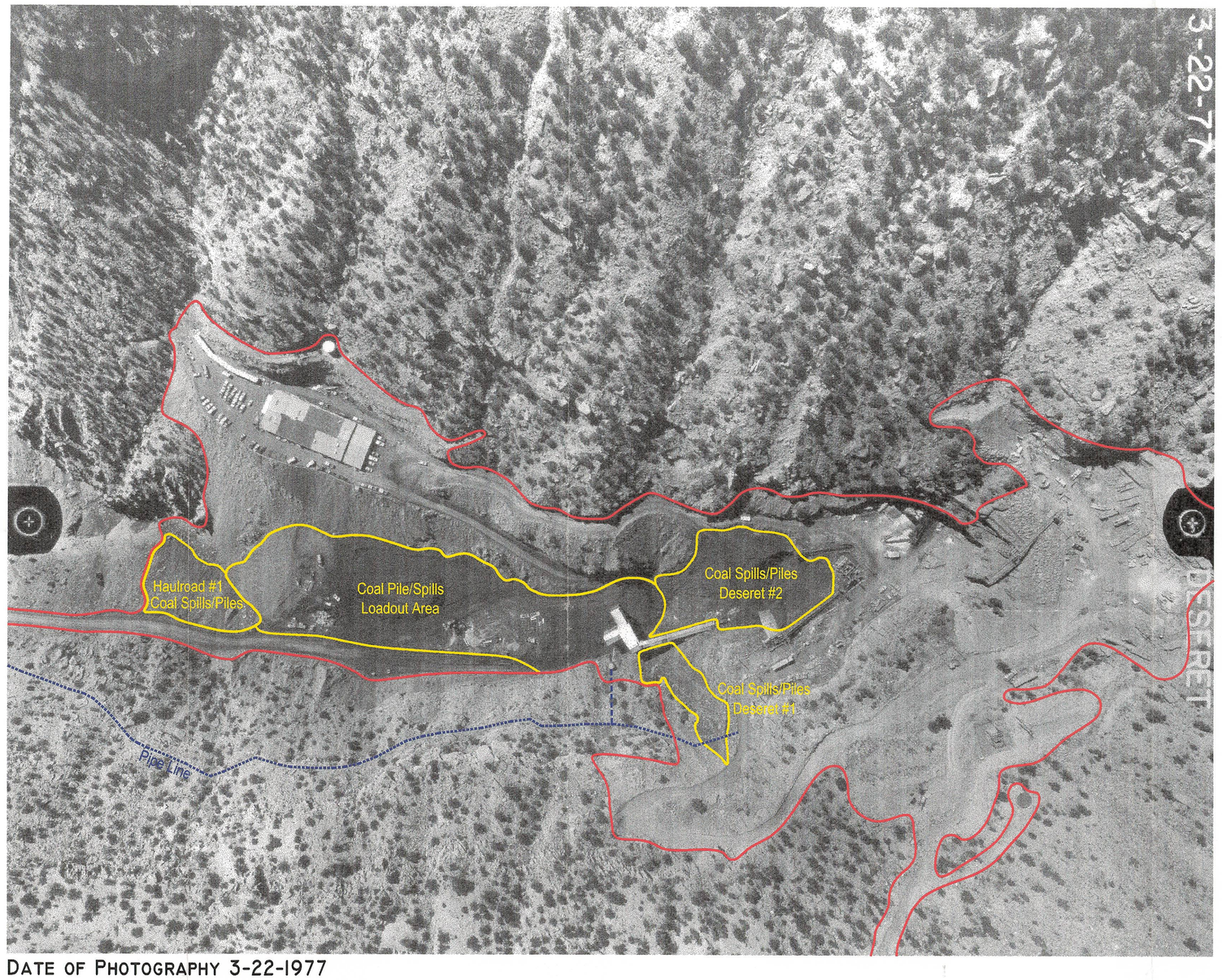

DATE OF PHOTOGRAPHY 3-22-1977

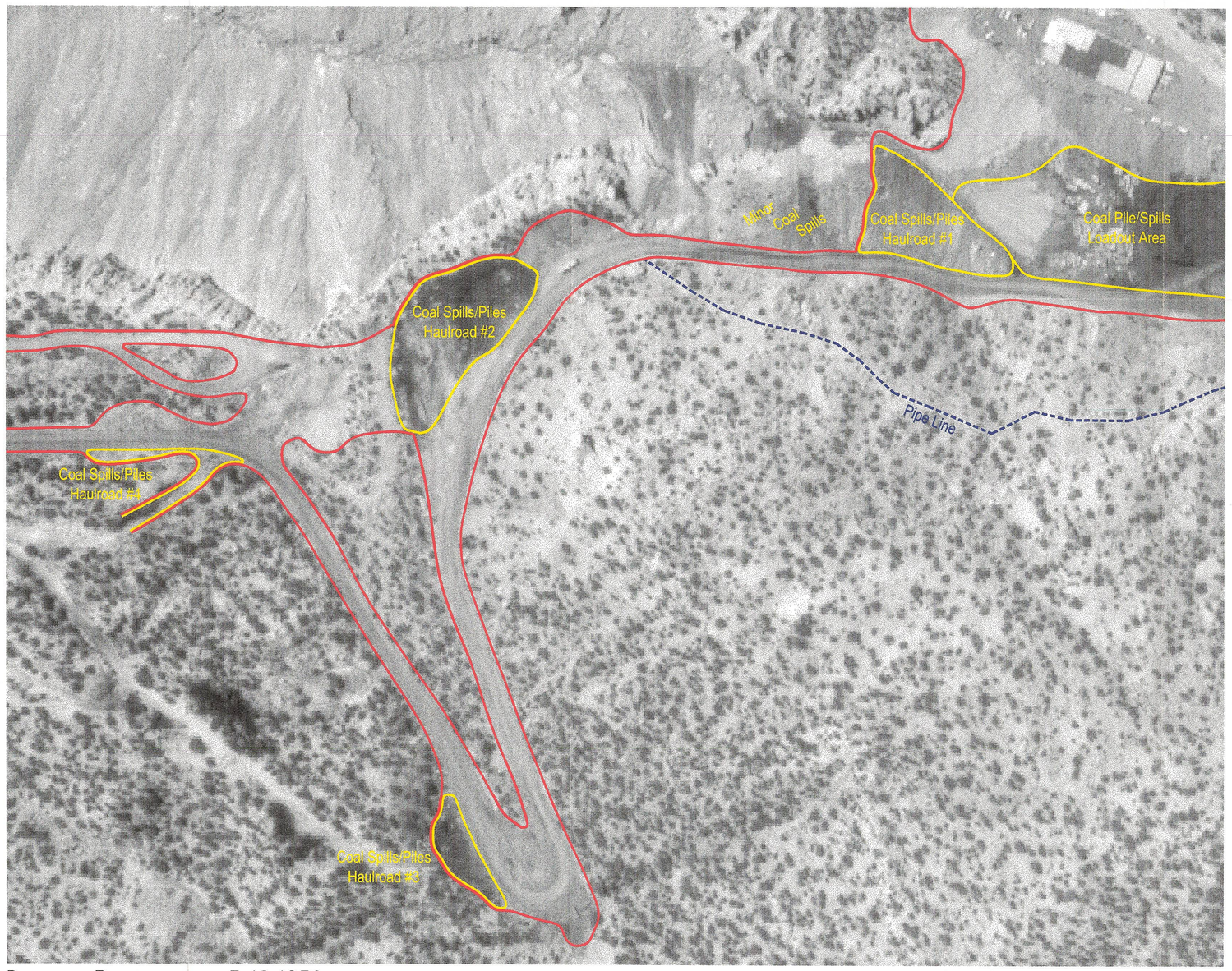

DATE OF PHOTOGRAPHY 5-12-1978

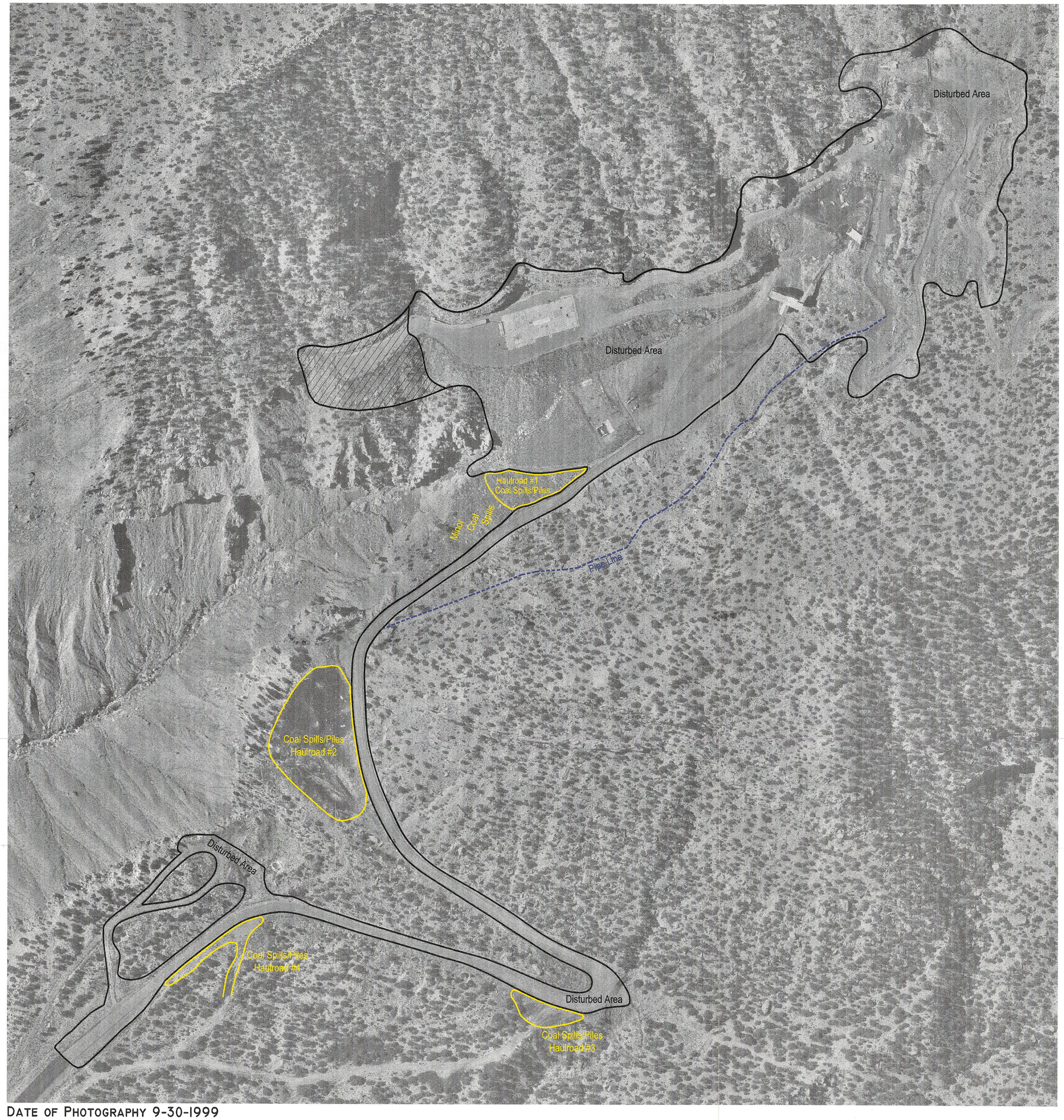

DATE OF PHOTOGRAPHY 9-30-1999

NOTE:
SCAN IMAGE SLIGHTLY DISTORTED
REFER TO FIELD LOCATED PERMIT BOUNDARY VOLUME 3 MAP 1-5
(DRAWING CM-10658-DS) OR APPENDIX XIV PHASE I (DRAWING CS1814D)
OR APPENDIX XV PHASE 2 (DRAWING 500-1)

LEGEND

- PRE SMCRA DISTURBANCE BOUNDARY
- PERMIT DISTURBED AREA BOUNDARY
- PRE SMCRA COAL SPILLS/PILES
- WATER OR PIPE LINE
- POST SMCRA DISTURBANCE AREA

LICENSED PROFESSIONAL ENGINEER JOHN CHRISTENSEN No. 165651 STATE OF UTAH

I, JOHN CHRISTENSEN BEING A REGISTERED PROFESSIONAL ENGINEER IN THE STATE OF UTAH, DO HEREBY CERTIFY THAT THE INFORMATION CONTAINED ON THIS DRAWING IS TRUE AND ACCURATE TO THE BEST OF MY KNOWLEDGE AND BELIEF.

John Christensen 2-13-02
JOHN CHRISTENSEN NO. 165651 DATE

INCORPORATED
MAR 06 2002
DIV OF OIL GAS & MINING

RECEIVED
MAR 26 2002
DIVISION OF
OIL, GAS AND MINING

CAD FILE NAME/DISK#: USERS\KJL\LOBO\CS1813E.DWG

DATE	REVISIONS	BY	CHK.
2-13-02	ADJUSTED DISTURBED AREA BOUNDARIES AND ADDED POST SMCRA AREA	KJL	

ENERGY WEST
MINING COMPANY
HUNTINGTON, UTAH 84528

DES-BEE-DOVE MINES
SURFACE YARD AREA
PRE/POST SMCRA DEVELOPMENT MAP

DRAWN BY: K. LARSEN
CS1813E
SCALE: NONE
DRAWING #:
DATE: FEBRUARY 22, 2001
SHEET 1 OF 1
REV.