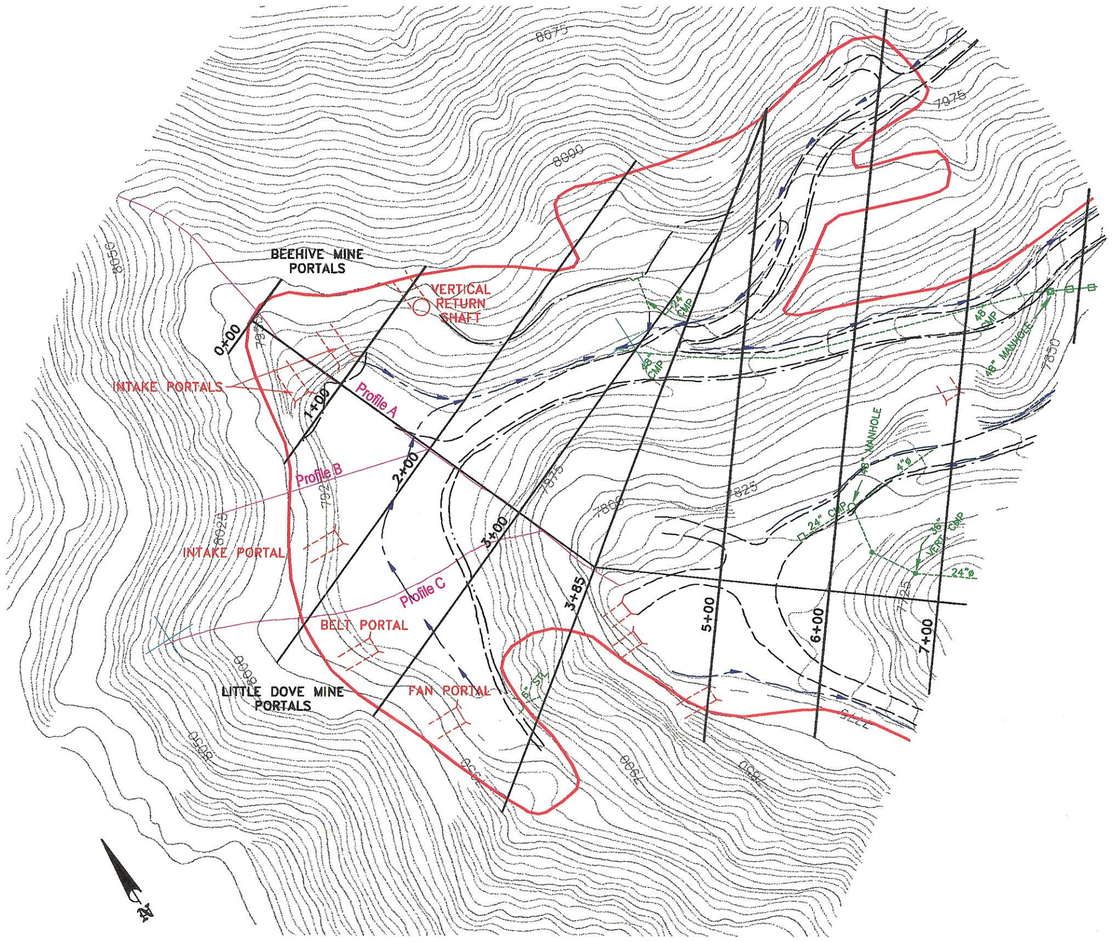

Existing Topography

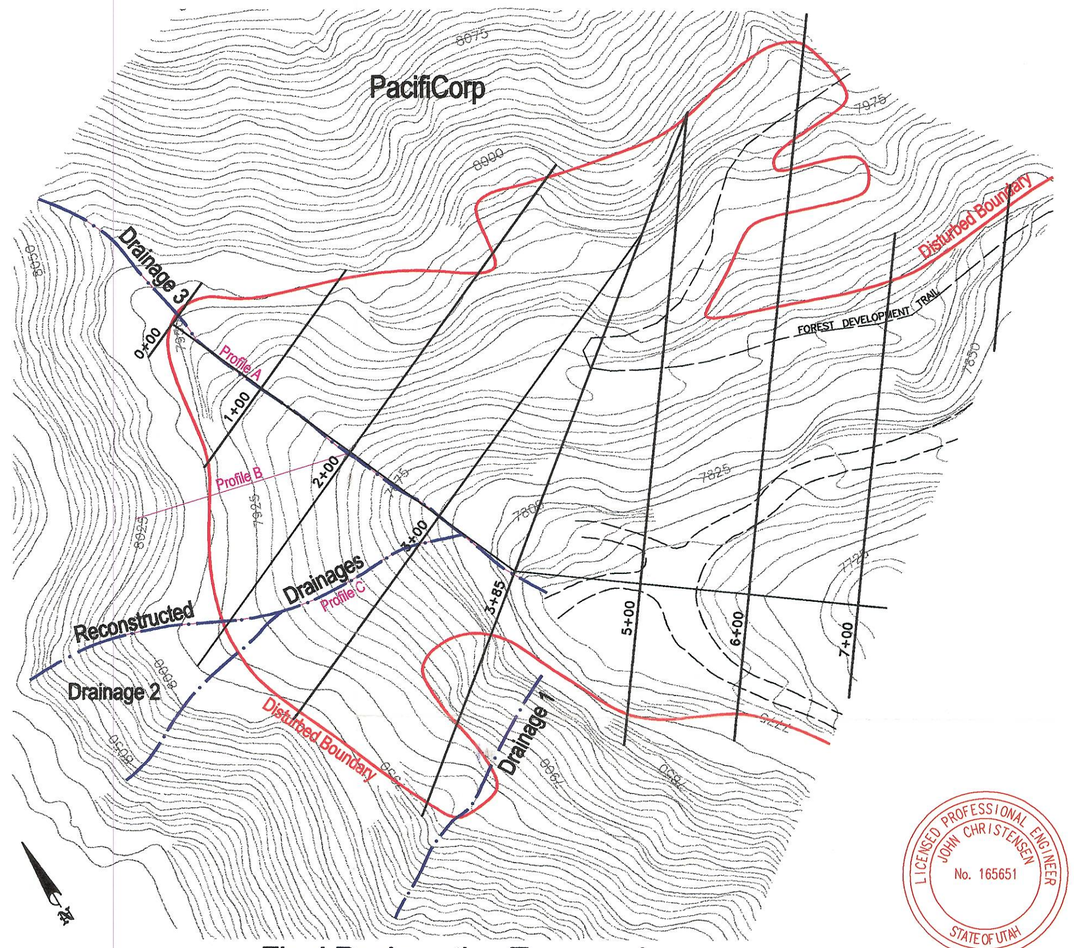

Final Reclamation Topography

LICENSED PROFESSIONAL ENGINEER
JOHN CHRISTENSEN
No. 165651
STATE OF UTAH

I, JOHN CHRISTENSEN BEING A REGISTERED PROFESSIONAL ENGINEER IN THE STATE OF UTAH, DO HEREBY CERTIFY THAT THE INFORMATION CONTAINED ON THIS DRAWING IS TRUE AND ACCURATE TO THE BEST OF MY KNOWLEDGE AND BELIEF.

John Christensen 8-28-01
JOHN CHRISTENSEN NO. 165651 DATE

Reclamation Cross Sections

LEGEND:

EXISTING GROUND LINE

FINAL RECLAMATION GROUND LINE (FINAL CONFIGURATION MAY VARY DEPENDING ON THE MATERIALS FOUND DURING CONSTRUCTION.

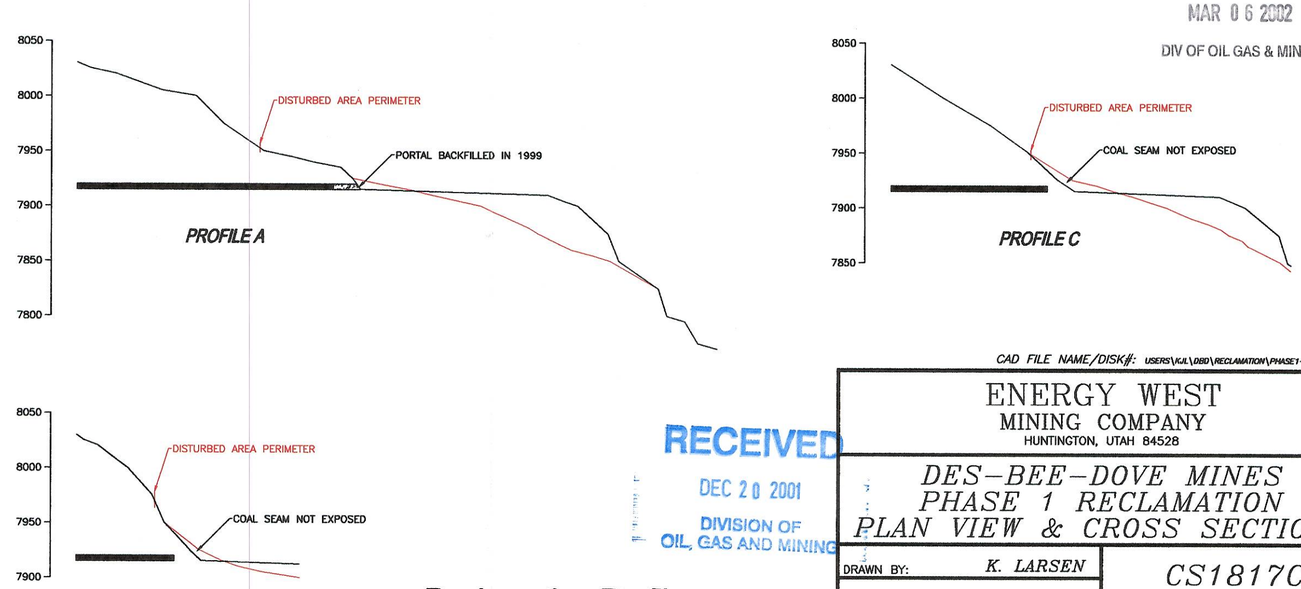

Reclamation Profiles

INCORPORATED
MAR 06 2002
DIV OF OIL GAS & MINING

RECEIVED
DEC 20 2001
DIVISION OF OIL, GAS AND MINING

CAD FILE NAME/DISK#: USERS\KJL\DBD\RECLAMATION\PHASE1-XS-PLAN.DWG

ENERGY WEST
MINING COMPANY
HUNTINGTON, UTAH 84528

DES-BEE-DOVE MINES
PHASE 1 RECLAMATION
PLAN VIEW & CROSS SECTIONS

DRAWN BY:	K. LARSEN	DRAWING #:	CS1817C
SCALE:	1"=100'		
DATE:	MARCH 16, 2001	SHEET 1 OF 1	REV. ___