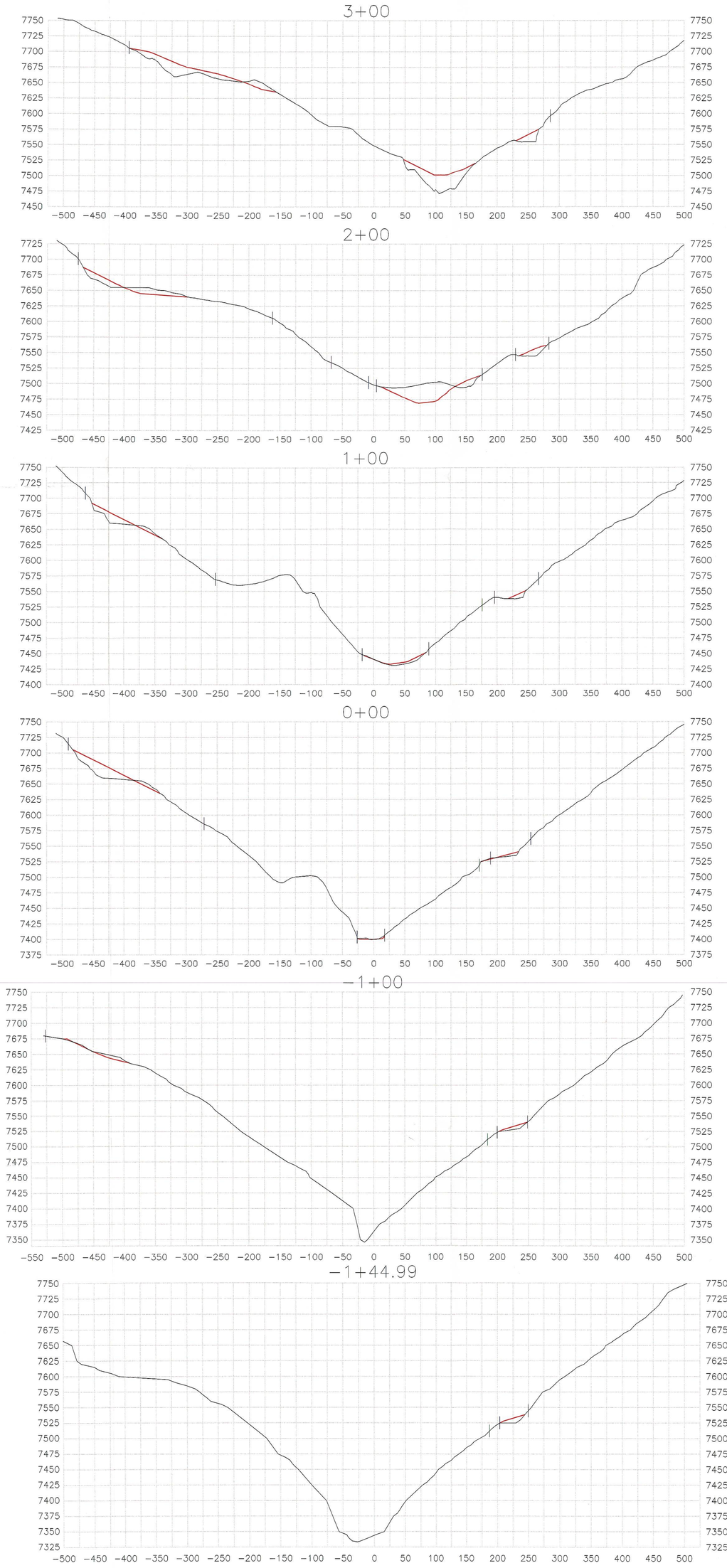

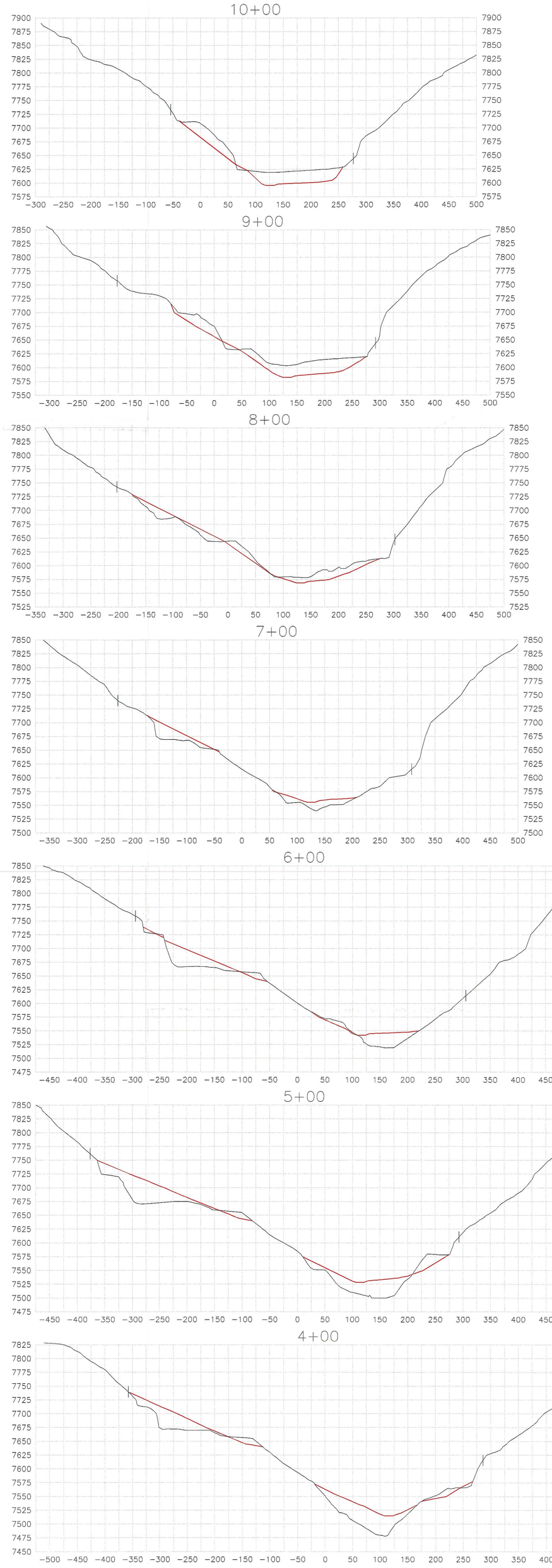

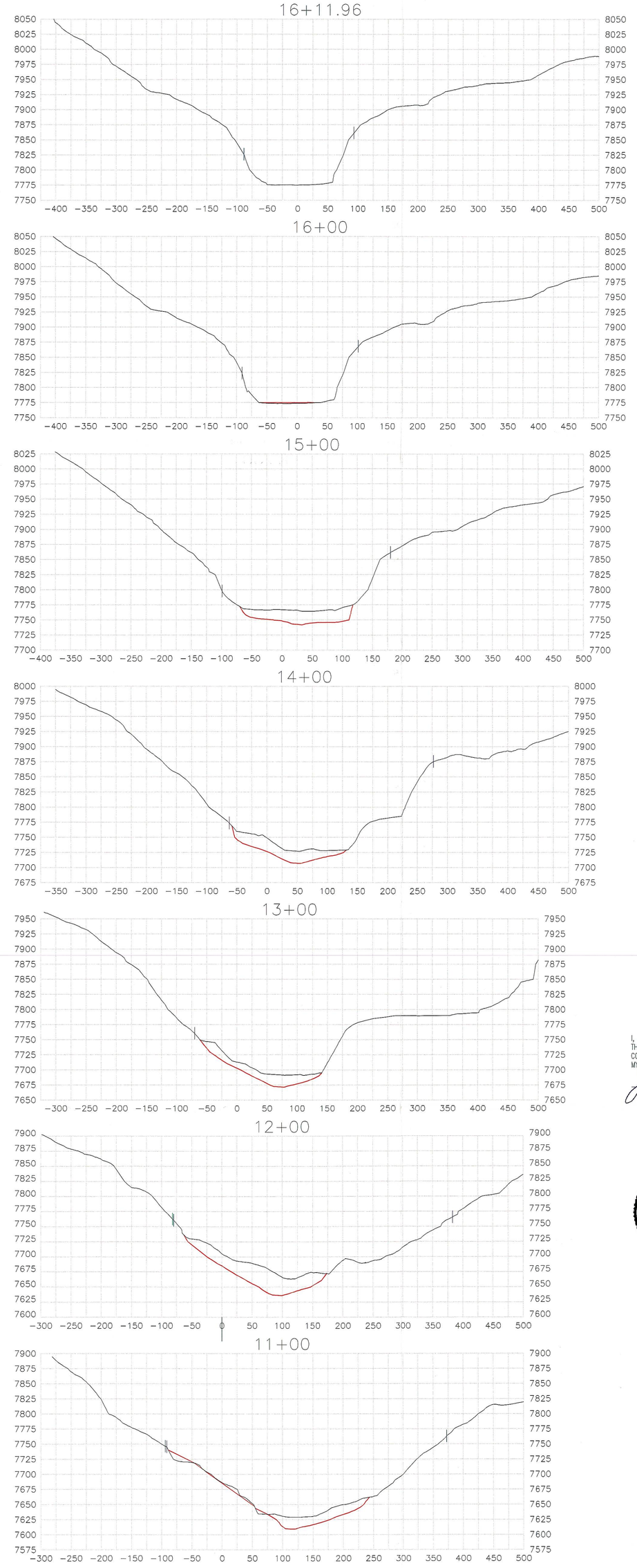

LEGEND

- DISTURBED BOUNDARY
- MODIFIED DISTURBED BOUNDARY
- EXISTING GROUND
- FINAL RECLAMATION

NOTE:

FOR PLAN VIEW OF CROSS SECTION LOCATION REFER TO MAP 500-1

LICENSED PROFESSIONAL ENGINEER JOHN CHRISTENSEN No. 165651 STATE OF UTAH

I, JOHN CHRISTENSEN BEING A REGISTERED PROFESSIONAL ENGINEER IN THE STATE OF UTAH, DO HEREBY CERTIFY THAT THE REVISIONS CONTAINED ON THIS DRAWING ARE TRUE AND ACCURATE TO THE BEST OF MY KNOWLEDGE AND BELIEF.

John Christensen 4/29/02

JOHN CHRISTENSEN NO. 165651 DATE

REGISTERED PROFESSIONAL ENGINEER STATE OF UTAH 4/29/02

I CERTIFY THAT THIS DRAWING HAS BEEN PREPARED FROM INFORMATION PROVIDED BY ENERGY WEST MINING CO. AND THAT IT IS CORRECT TO THE BEST OF MY KNOWLEDGE.

INCORPORATED
DEC 20 2002
DIV OF OIL GAS & MINING

RECEIVED
JAN 08 2003
DIV. OF OIL, GAS & MINING

CAD FILE NAME/DISK#: USERS\KJL\DBD\RECLAIM\500-4.DWG

ENERGY WEST
MINING COMPANY
HUNTINGTON, UTAH 84528

DES-BEE-DOVE MINES
PHASE 2 RECLAMATION
RECLAMATION SECTIONS

DATE	REVISIONS	BY	CHK.
4-26-02	ADDED NOTES AND LEGEND	KJL	

DRAWN BY: K. LARSEN
SCALE: 1"=100'
DATE: MARCH 18, 2002
DRAWING #: 500-4
SHEET 1 OF 1
REV. ___