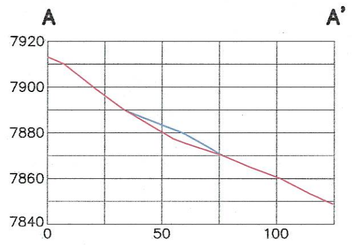

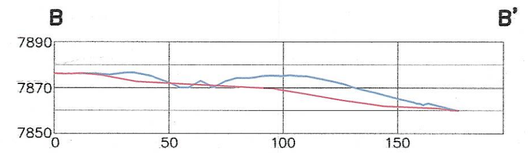

T-2

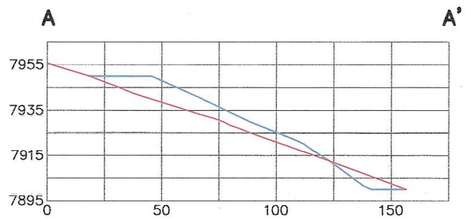

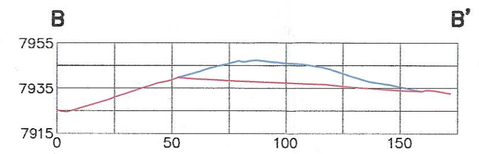

T-3

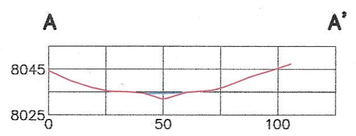

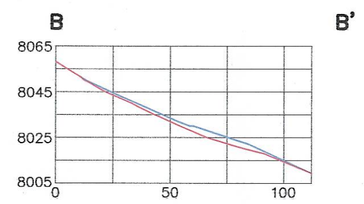

T-4

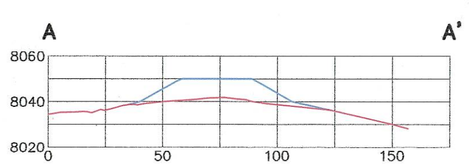

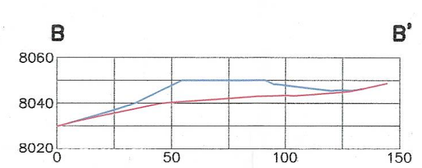

T-5

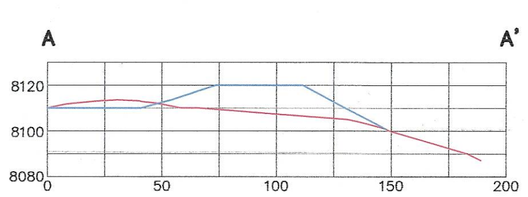

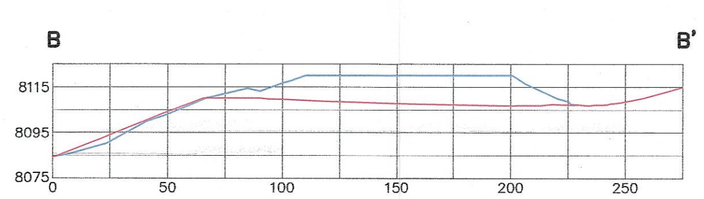

T-6

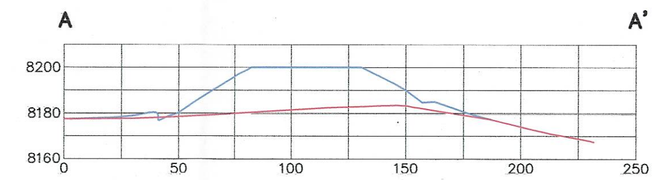

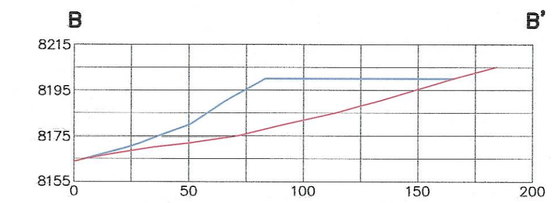

T-7

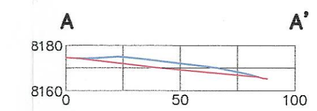

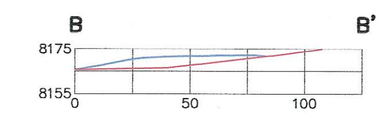

T-8

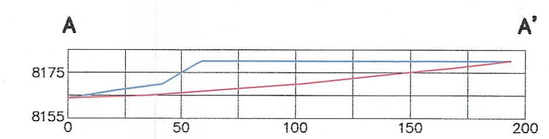

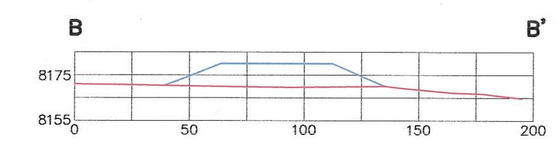

T-9

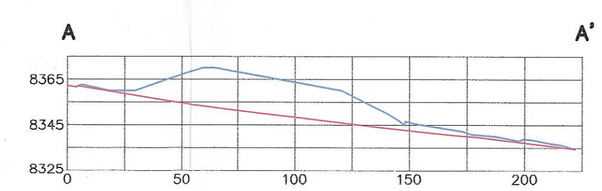

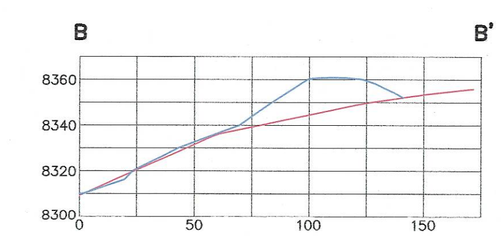

T-10

STOCKPILE CROSS SECTIONS
SCALE: 1"=50' HORZ: AND VERT.

INCORPORATED
JAN 06 2009
Div. of Oil, Gas & Mining

RECEIVED
JAN 21 2009
DIV. OF OIL, GAS & MINING

REGISTERED PROFESSIONAL ENGINEER
No. 168246
RICHARD B. WHITE
STATE OF UTAH

LEGEND

PRE-MINING/POST MINING TOPOGRAPHY

OPERATIONAL MINING TOPOGRAPHY

REVISIONS OR UP-DATES		
NO.	DATE	BY
1	12/29/08	SWF

DATE: NOVEMBER, 2008	
DESIGNED BY:	ADM
DRAWN BY:	SWF
CHECKED BY:	
SCALE:	AS SHOWN

FILENAME: G:\1098-03 ACCESS ROAD\ASBUILT DWGS\ ATT5-4-PLATE3.DWG

Canyon Fuel Company, LLC
Dugout Canyon Mine

ACCESS ROAD ASBUILT STOCKPILE CROSS SECTIONS

P.O BOX 1029
WELLINGTON, UTAH 84542

DRAWING OR MAP NUMBER
ATTACHMENT 5-4a
PLATE 3