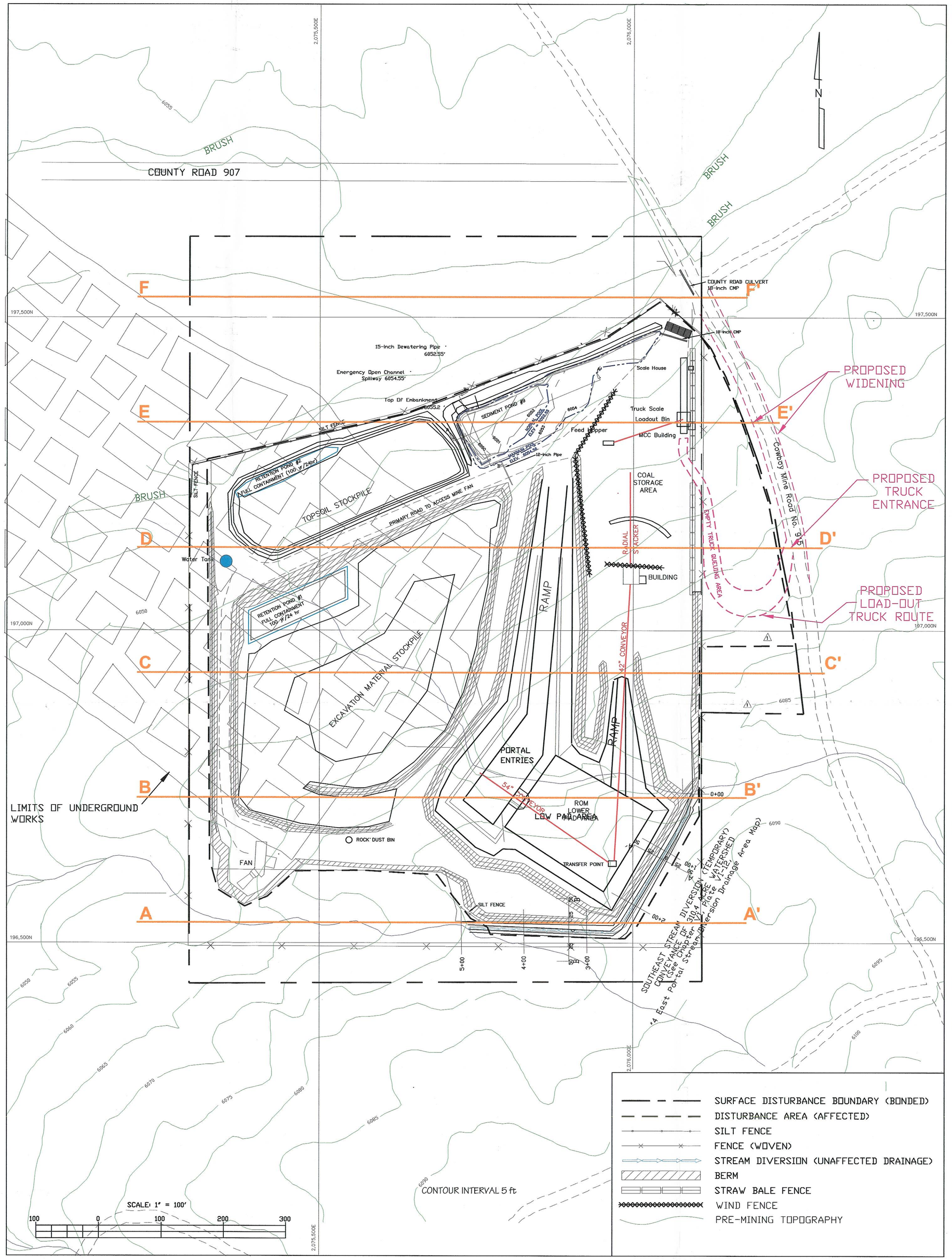

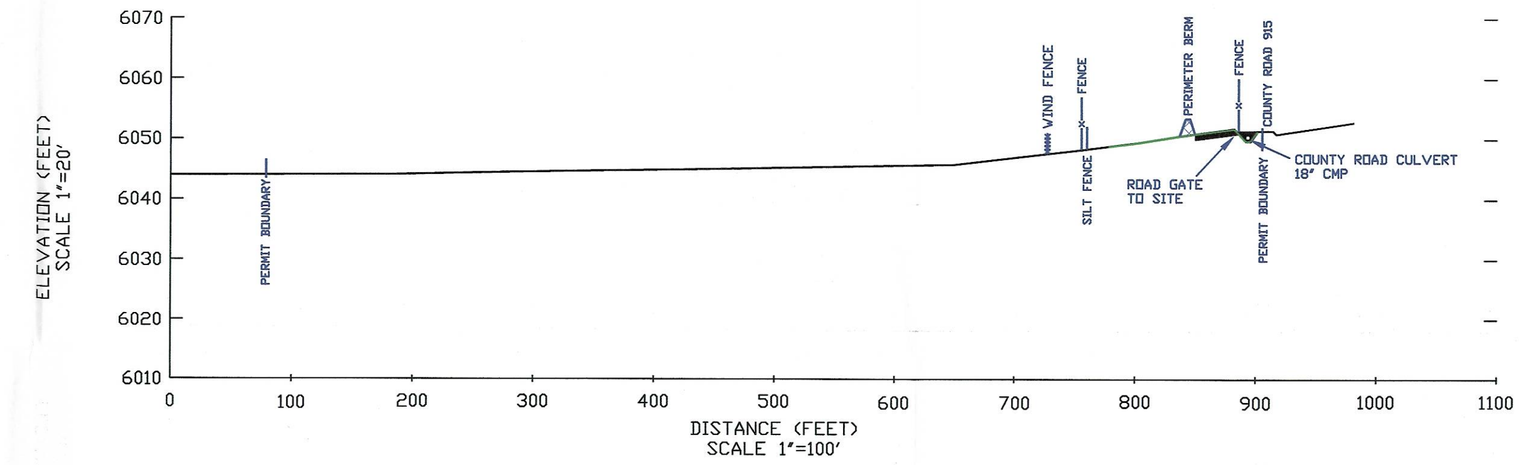

SECTION F-F'

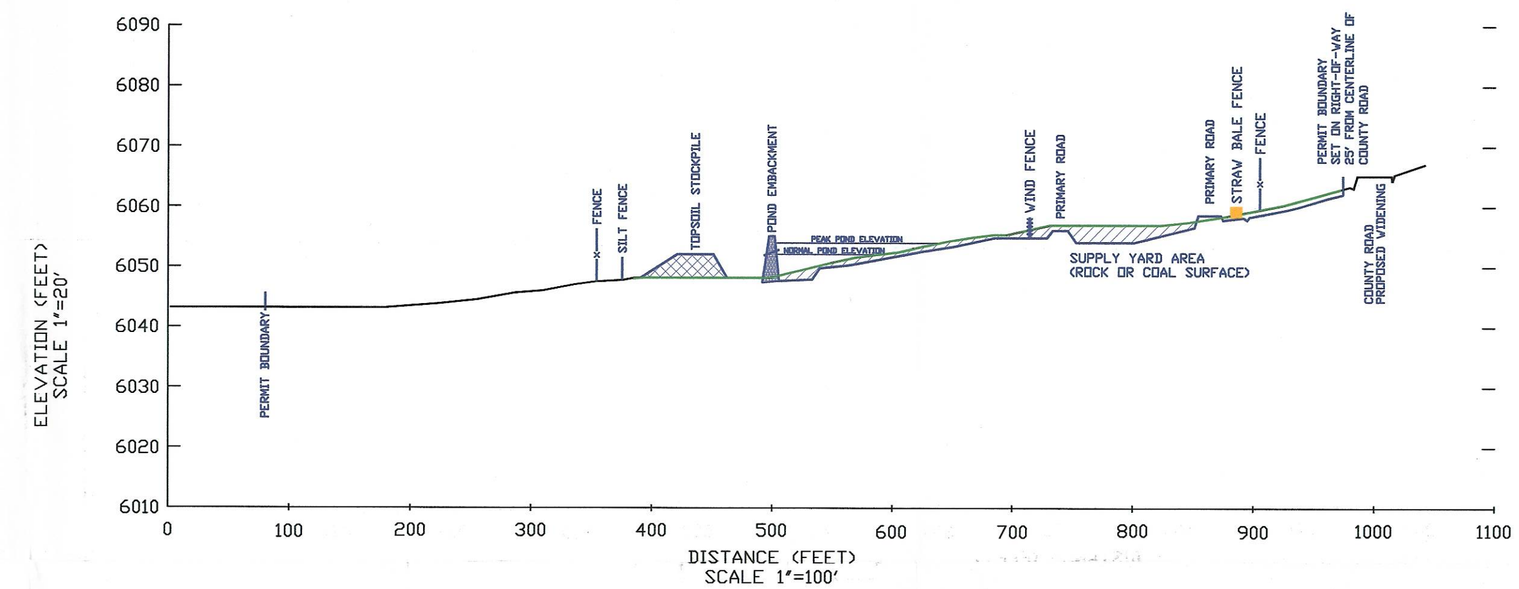

SECTION E-E'

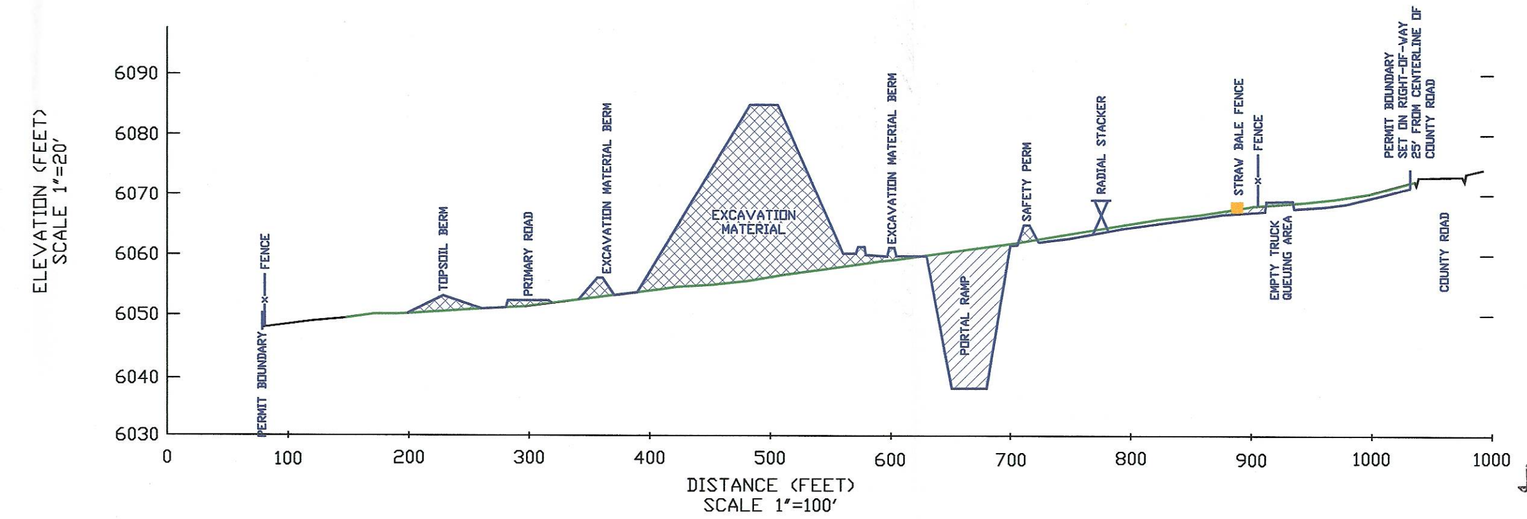

SECTION D-D'

FILL MATERIAL
EXCAVATED MATERIAL

PRE-MINING TOPOGRAPHY
MINING OPERATION TOPOGRAPHY
POST-MINING TOPOGRAPHY

STATE OF UTAH
WILLIAM W. SESSER
318563
PROFESSIONAL ENGINEER

REV.	DATE	COMMENTS
1	8/03	ADD 1.5 AC. OF PERMIT AREA OF WHICH 1.0 AC. IS SURFACE DISTURBED AMEND 4th EAST PORTAL CONFIGURATION & STRUCTURES WITH AS-BUILT DRAWING

CONSOLIDATION COAL COMPANY
SESSER ENGINEERING
P.O. BOX 566, SESSER, IL 62884

4 EAST PORTAL PLAN AND CROSS SECTIONS

MINE EMERY MINE	DATE 10-16-02 REV. 9-08-03	
CHKD. TDK	SCALE AS NOTED	
APP'D.	DRAWING NO. PLATE IV-3b	FILE PlanCrossSection.dwg
DRAWN TDK SHEET 2 OF 2		