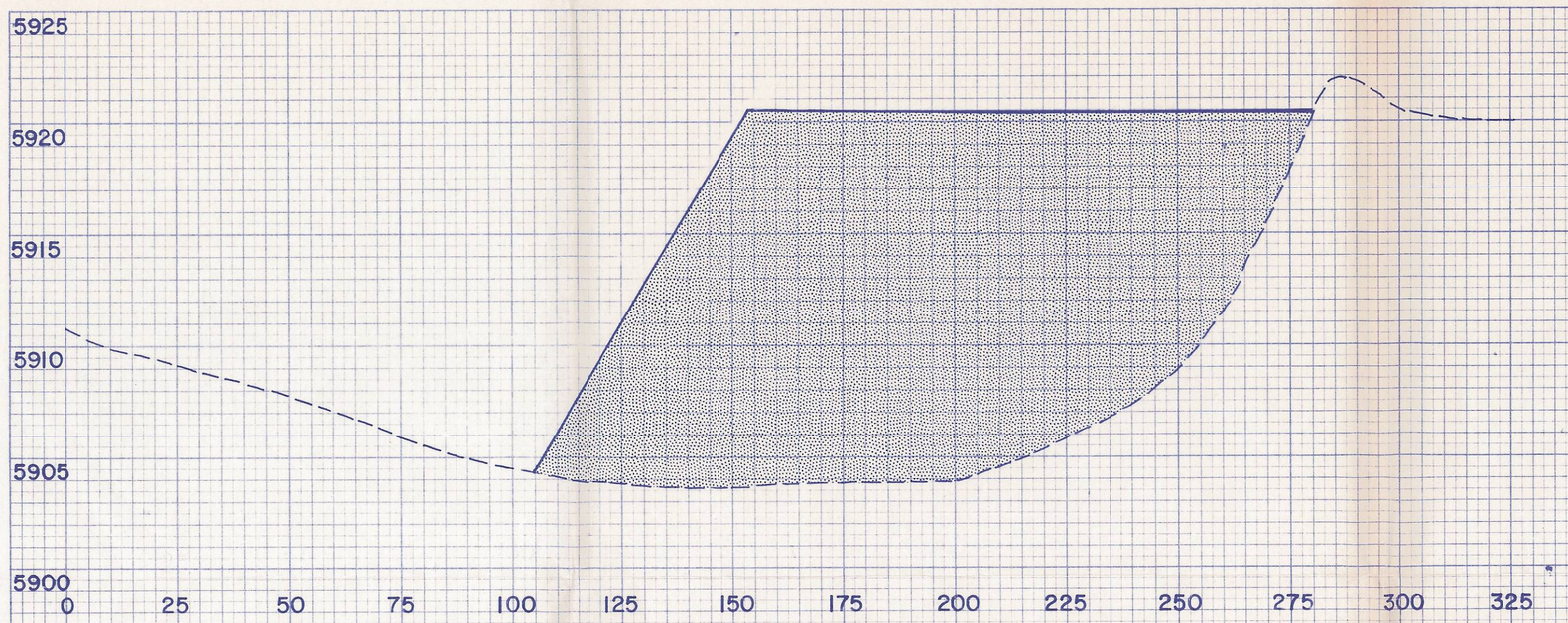

SECTION A-A'

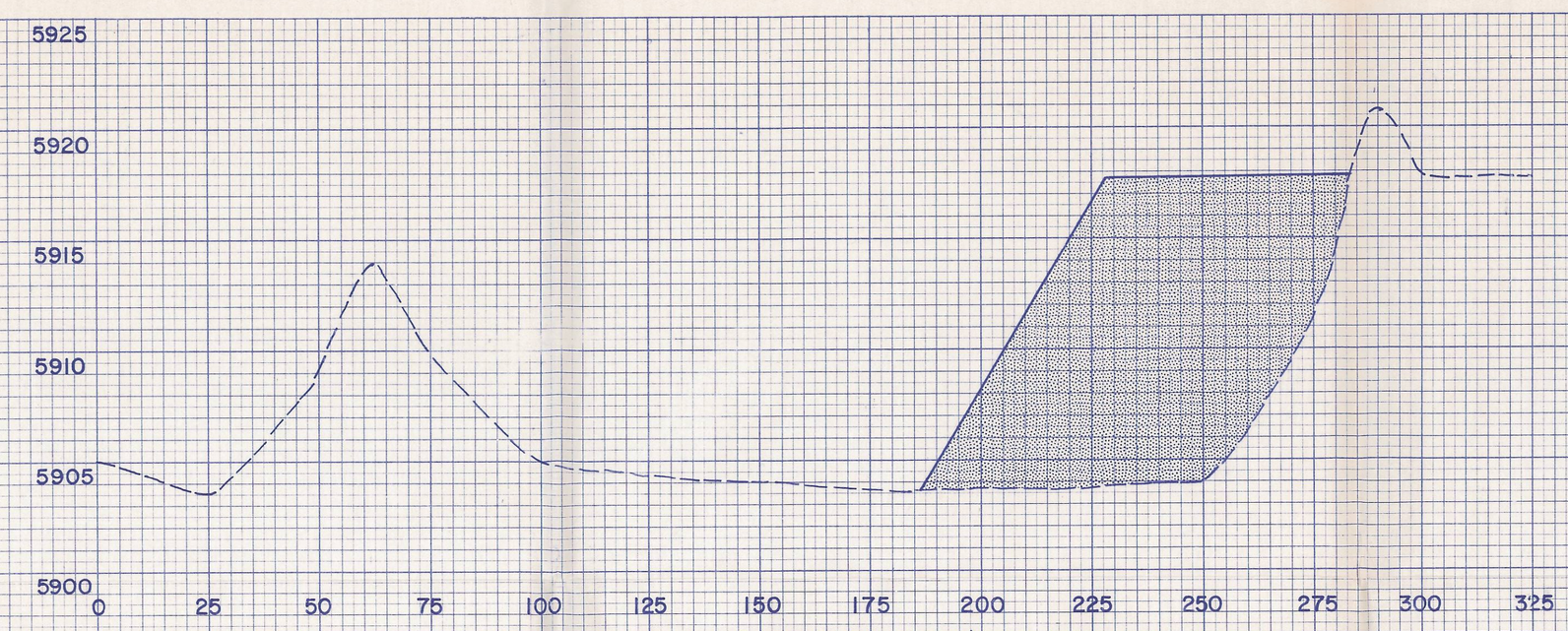

SECTION D-D'

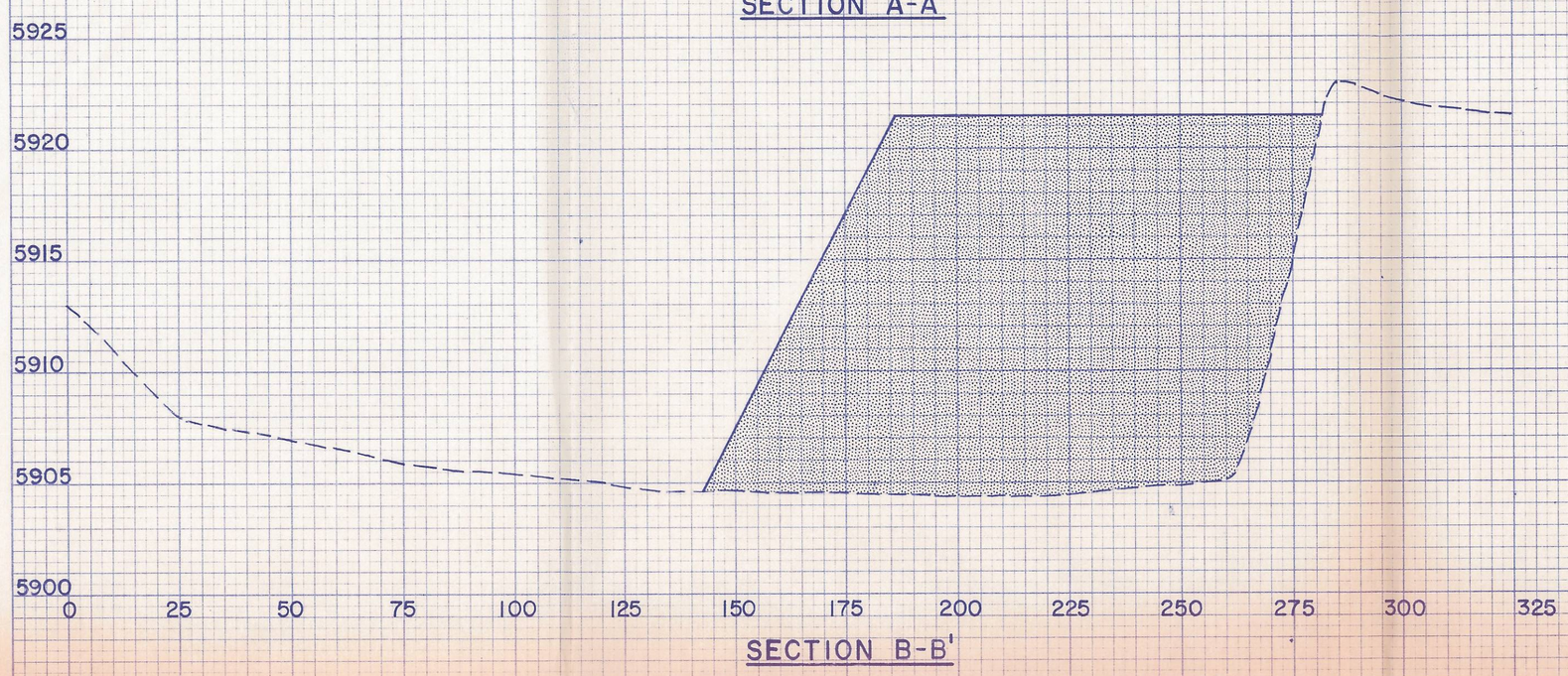

SECTION B-B'

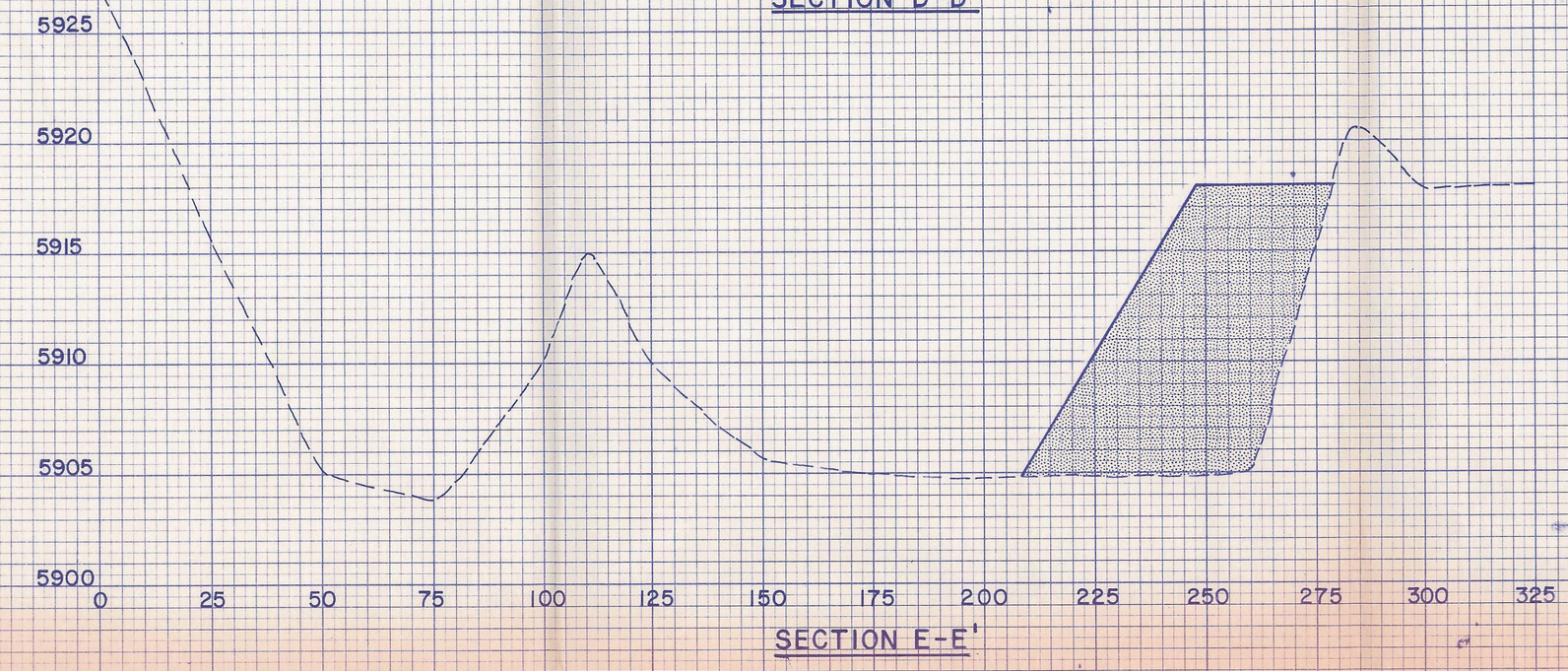

SECTION E-E'

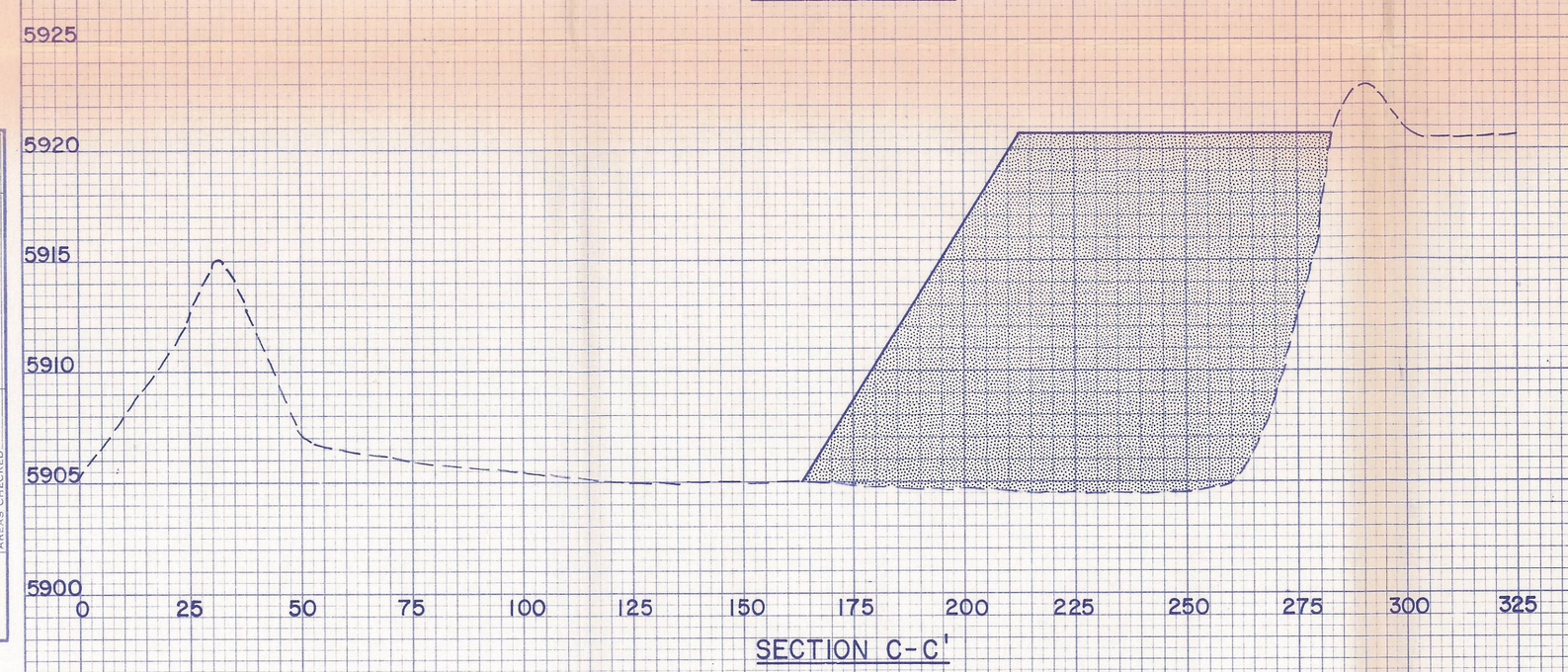

SECTION C-C'

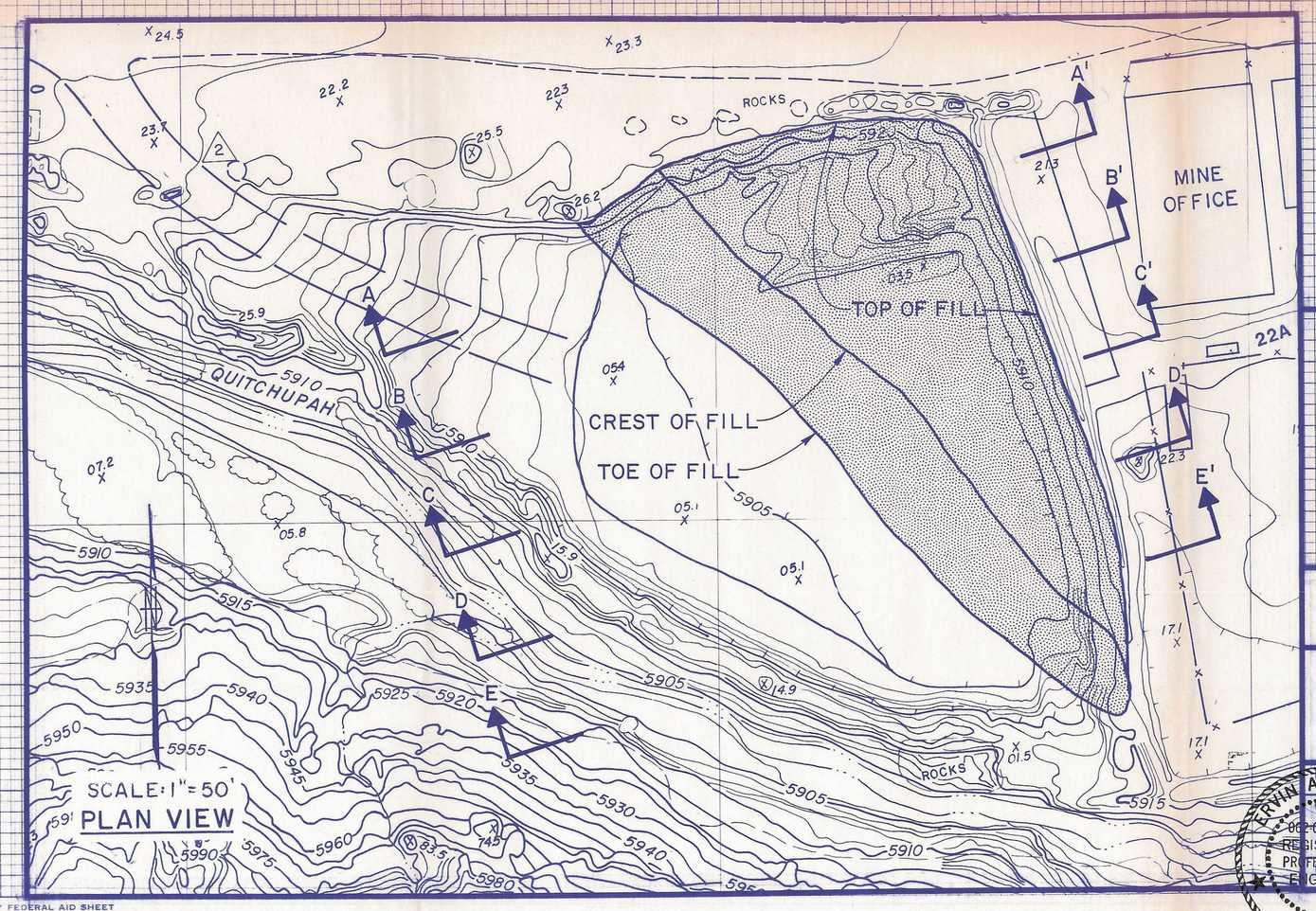

NOTE:
CROSS SECTION SCALE:
HORIZ. 1" = 25'
VERT. 1" = 5'

RECEIVED
SEP 05 1990
DIVISION OF
OIL, GAS & MINING

LEGEND

- PARKING LOT FILL
- PROPOSED FILL LIMIT
- EXISTING SURFACE ELEVATION

CONSOLIDATION COAL COMPANY
MIDCONTINENT REGION
12755 OLIVE BLVD. ST. LOUIS, MO. 63141

EXCESS CUT MATERIAL SITE

PLAN VIEW & CROSS SECTIONS

ENGINEERING	DATE MARCH 27, 1989
DRAWN BY J.M.B.	SCALE AS NOTED
SHEET OF	DRAWING NO. PLATE IV-5
	REV.

ERVIN ANDERSON
LAND SURVEYOR
REGISTERED
PROFESSIONAL
ENGINEER
OF
ILLINOIS

Ervin Anderson
9/4/90

FINAL SURVEY — NOTE BOOK NO. — SURVEYED — PLOTTED — TEMPLATE — AREAS — AREAS CHECKED — BY — DATE

ORIGINAL SURVEY — NOTE BOOK NO. — SURVEYED — PLOTTED — TEMPLATE — AREAS — AREAS CHECKED — BY — DATE

HIGHWAY FEDERAL AID SHEET
PLATE 3-FULL CROSS SECTION-FULL LINE
TELEDYNE
PRINTED IN U.S.A.