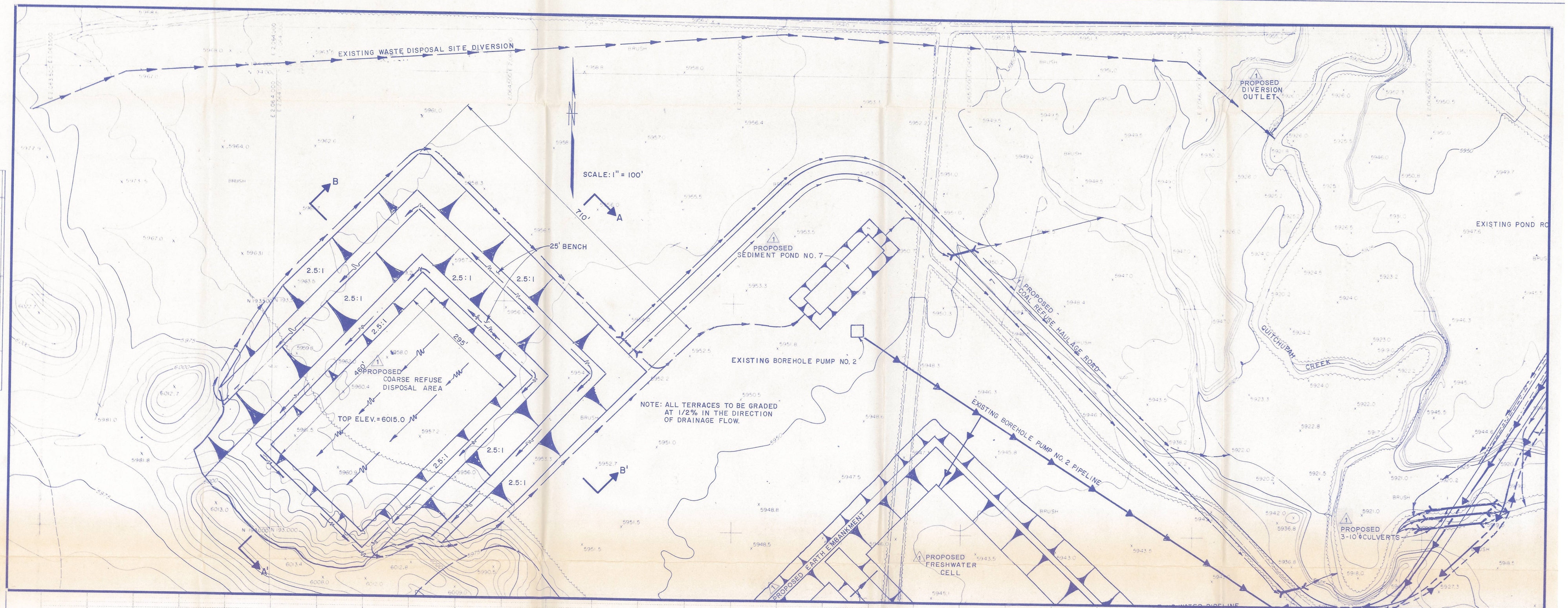

NOTE: ALL SIDE SLOPES ARE 2.5:1

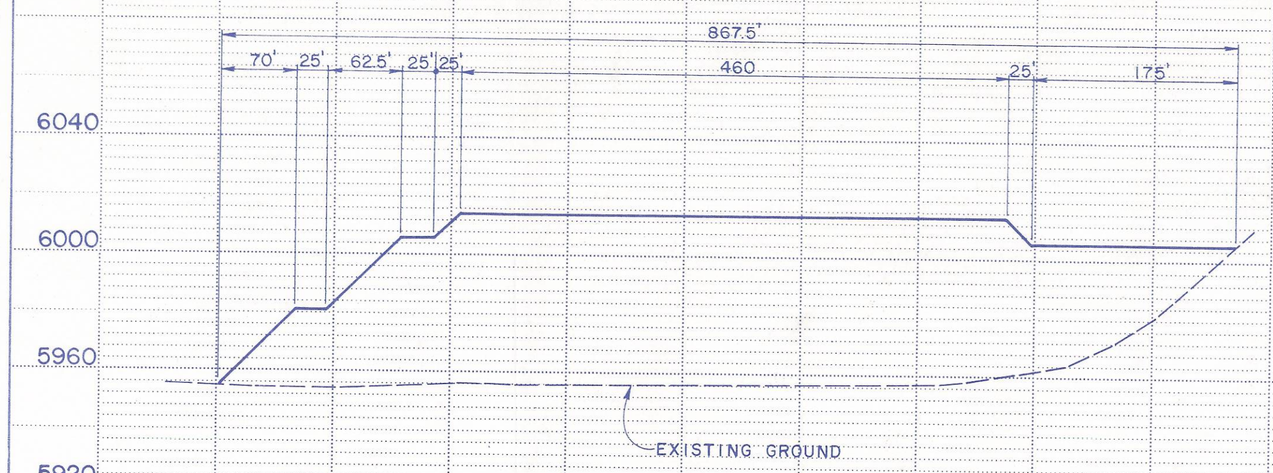

SECTION A-A
SCALE: 1" = 100' HORIZ.
1" = 40' VERT.

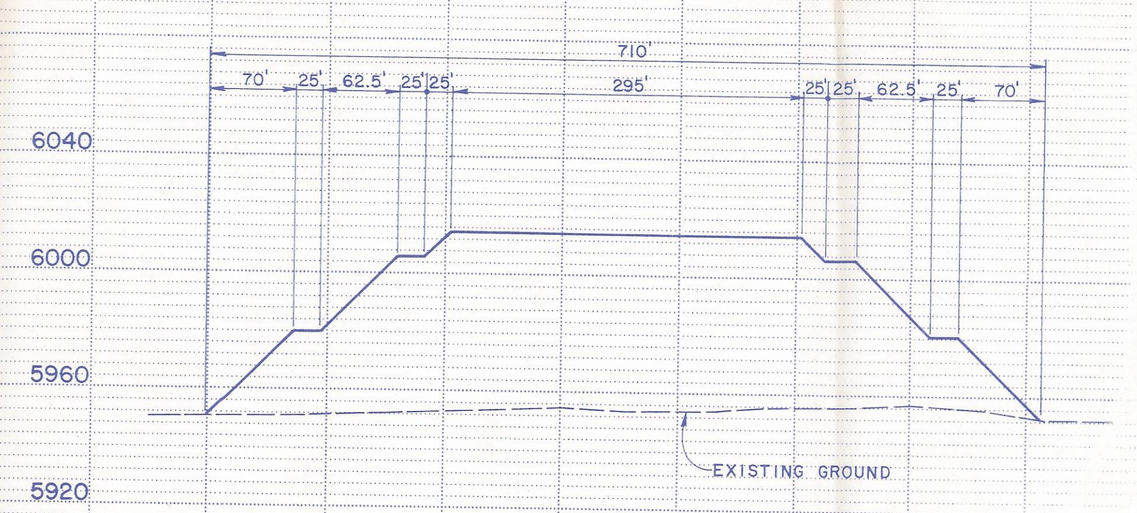

SECTION B-B
SCALE: 1" = 100' HORIZ.
1" = 40' VERT.

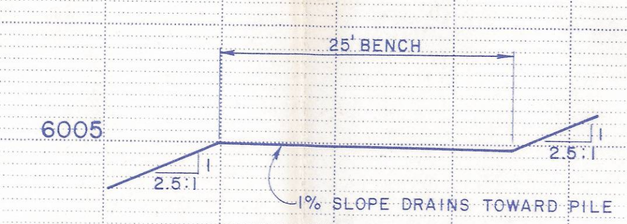

LATERAL BENCH DRAINAGE ON REFUSE PILE DETAIL
SCALE: 1" = 10'

RECEIVED
SEP 14 1995
DIVISION OF OIL GAS & MINING PRICE UTAH

INCORPORATED
EFFECTIVE
DEC -1 1997
95B
UTAH DIVISION OIL, GAS AND MINING
PRICE FIELD OFFICE

1	5.95	T.D.K.	LABELS EXISTING & PROPOSED ADDED

CONSOLIDATION COAL COMPANY
MIDCONTINENT REGION
12755 OLIVE BLVD. ST. LOUIS, MO. 63141

COARSE REFUSE DISPOSAL AREA
PLAN VIEW TYPICAL SECTIONS

MINE	EMERY	DATE	7/90
CHKD	G.B.	SCALE	AS NOTED
APPD	J.E. Bontaugh	DRAWING NO.	PLATE IV-6
DRAWN	A.B.B.	SHEET OF	REV.

PLAN
NOTE BOOK NO.
SURVEYED
PLOTTED
GRADES CHECKED
B. M.'s NOTED
STRUCTURE NOTATNS CH'KD
BY
DATE

PROFILE
NOTE BOOK NO.
SURVEYED
PLOTTED
GRADES CHECKED
B. M.'s NOTED
STRUCTURE NOTATNS CH'KD
BY
DATE

HIGHWAY FEDERAL AID SHEET
PLATE 1-SINGLE PLAN AND PROFILE-FULL DOT
PRINTED IN U.S.A.