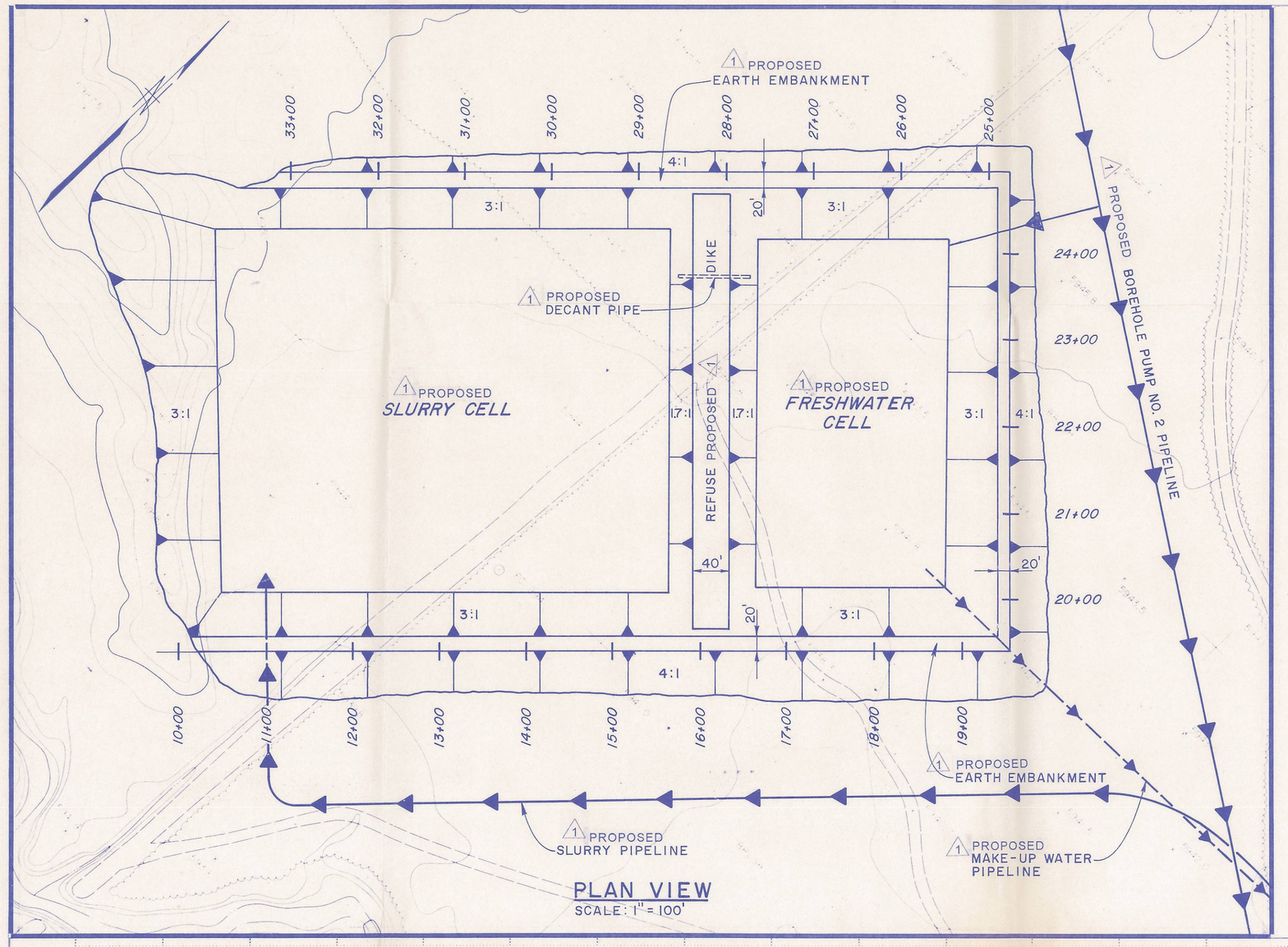

PLAN VIEW
SCALE: 1" = 100'

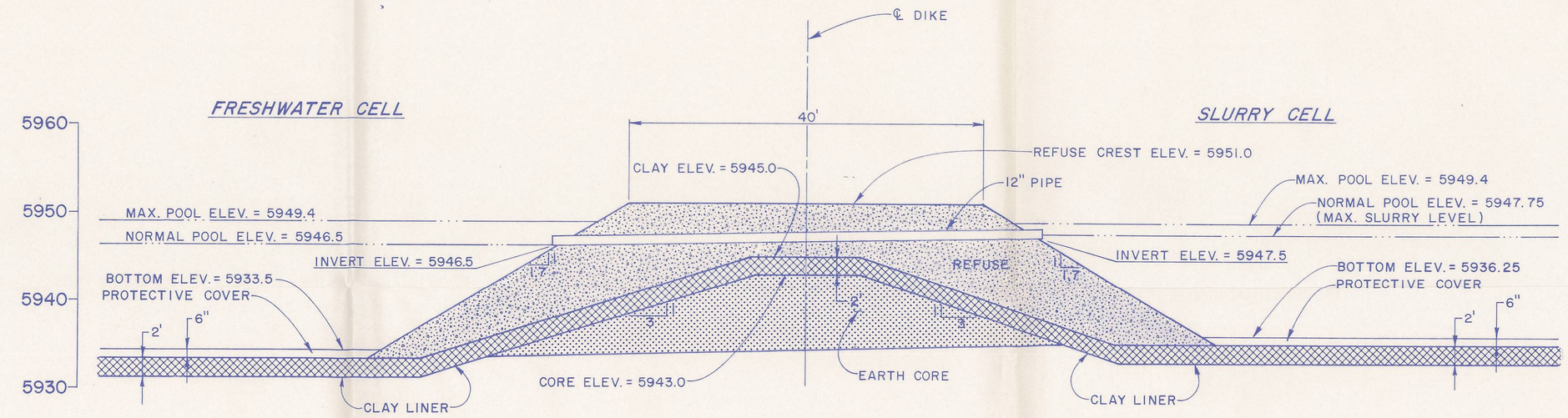

REFUSE DIKE TYPICAL CROSS SECTION
SCALE: 1" = 10'

NO.	SUB DATE	APPD DATE	REV BY	REVISION DESCRIPTION
1	5/95		T.D.K.	LABELS "EXISTING" & "PROPOSED" ADDED

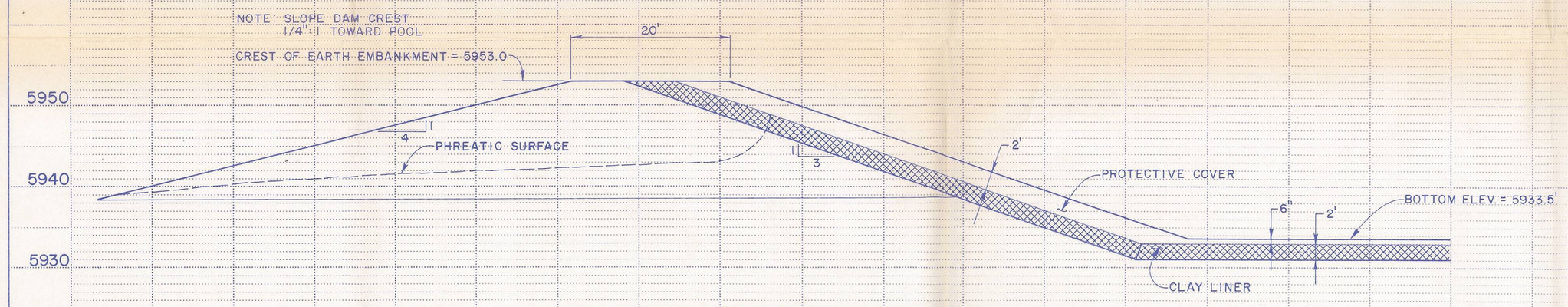

EARTH EMBANKMENT FRESHWATER CELL
TYPICAL CROSS SECTION
SCALE: 1" = 10'

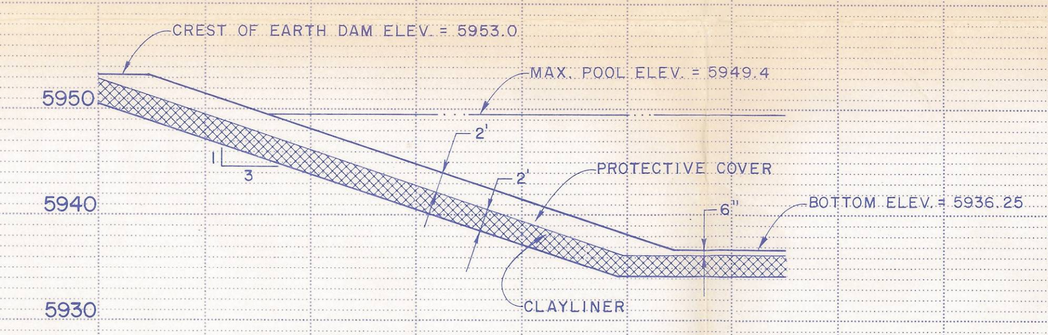

SLURRY CELL CROSS SECTION
SCALE: 1" = 10'

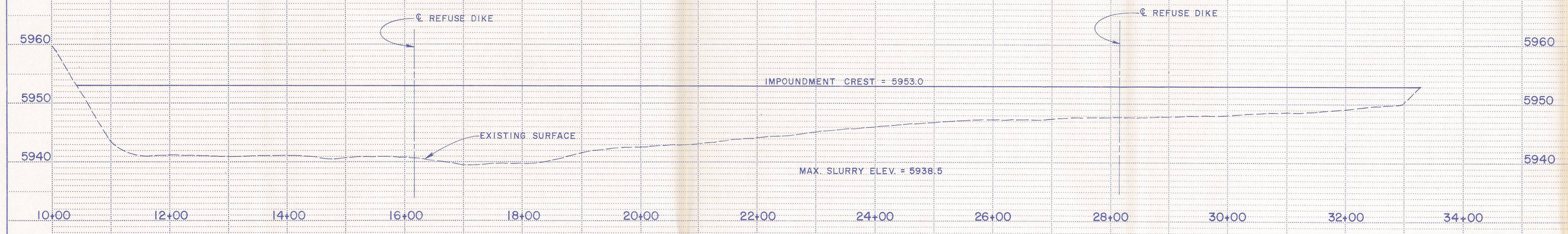

SLURRY IMPOUNDMENT EARTH EMBANKMENT PROFILE
SCALE: 1" = 100' HORIZ. / 1" = 10' VERT.

INCORPORATED
EFFECTIVE
DEC - 1 1997
95B
UTAH DIVISION OIL, GAS AND MINING
PRICE FIELD OFFICE

RECEIVED
SEP 14 1995
DIVISION OF OIL
GAS & MINING PRICE UTAH

CONSOLIDATION COAL COMPANY
MIDCONTINENT REGION
12755 OLIVE BLVD. ST. LOUIS, MO. 63141

SLURRY IMPOUNDMENT
PLAN, PROFILE & TYPICAL SECTIONS

MINE	EMERY	DATE	7/90
CHKD.	G.B.	SCALE	AS NOTED
APPD.	T.E. Bontaugh	DRAWING NO.	PLATE IV-7
DRAWN	A.B.B.	SHEET OF	REV.

PLAN — NOTE BOOK NO. — SURVEYED — PLOTTED — ALIGNMENT CHECKED — RT. OF WAY CHECKED — BY — DATE

PROFILE — NOTE BOOK NO. — SURVEYED — PLOTTED — GRADES CHECKED — B.M.'s NOTED — STRUCTURE NOTATNS CH'KD — BY — DATE

HIGHWAY FEDERAL AID SHEET
PLATE 1-SINGLE PLAN AND PROFILE-FULL DOT
PRINTED IN U.S.A.