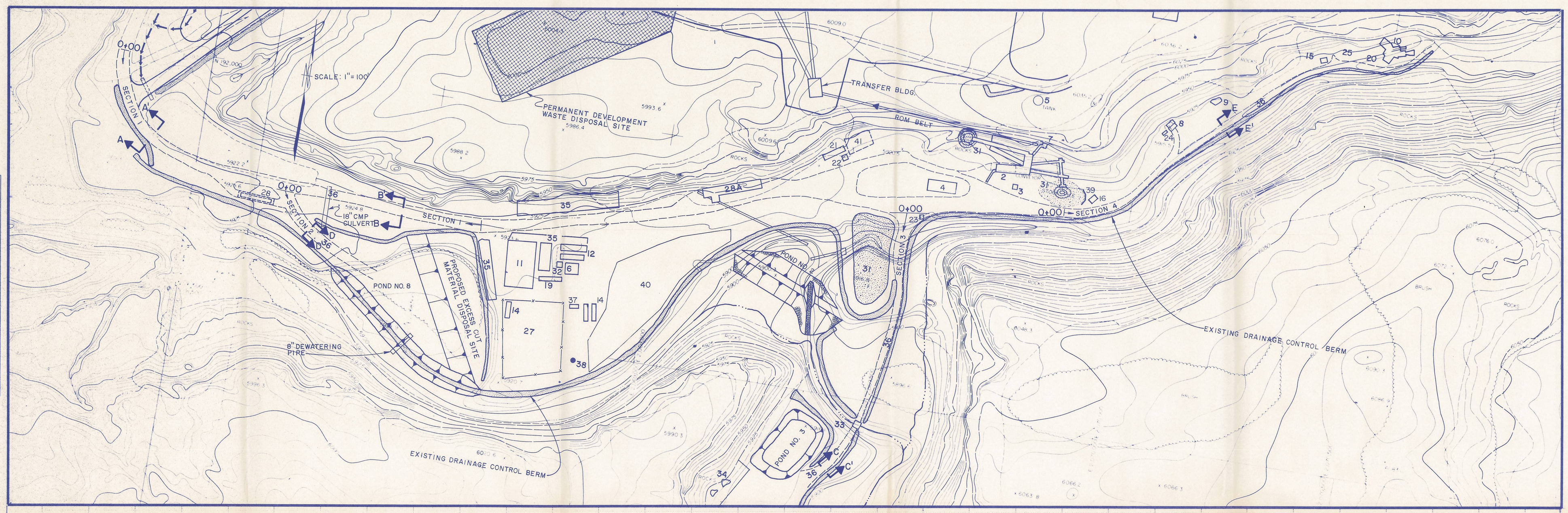

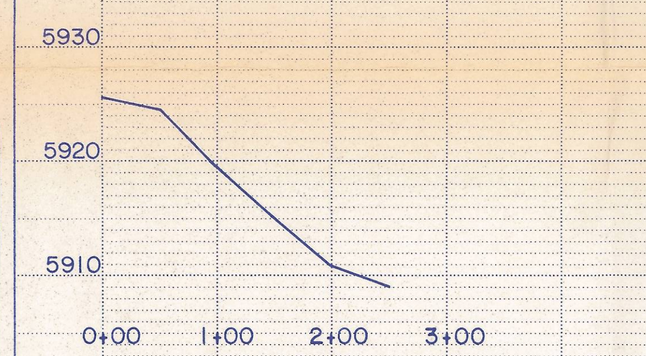

PROFILE: SECTION 2
SCALE: 1" = 100' HORIZ.
1" = 10' VERT.

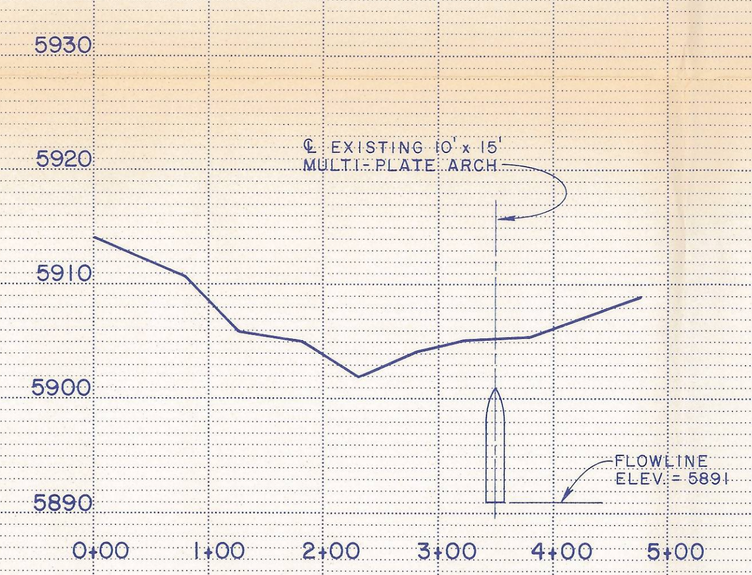

PROFILE: SECTION 3
SCALE: 1" = 100' HORIZ.
1" = 10' VERT.

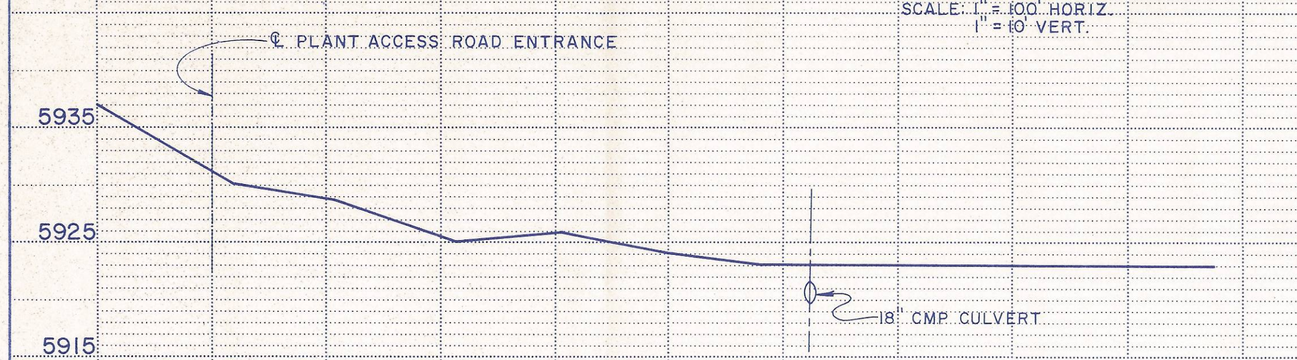

PROFILE: SECTION 1
SCALE: 1" = 100' HORIZ.
1" = 10' VERT.

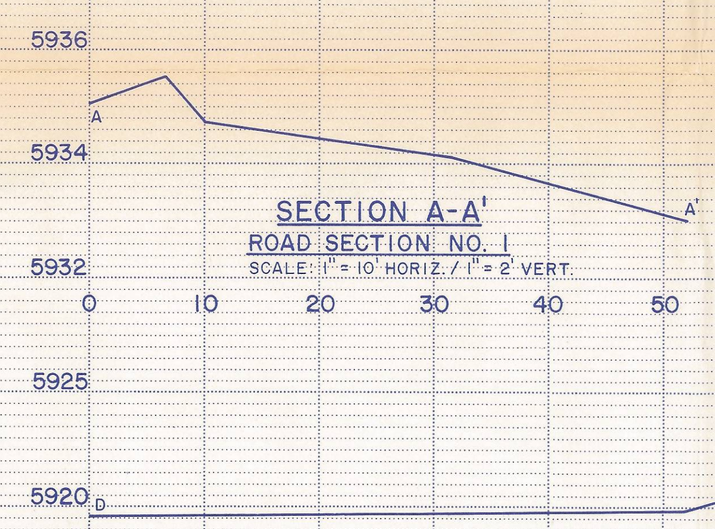

SECTION A-A'
ROAD SECTION NO. 1
SCALE: 1" = 10' HORIZ. / 1" = 2' VERT.

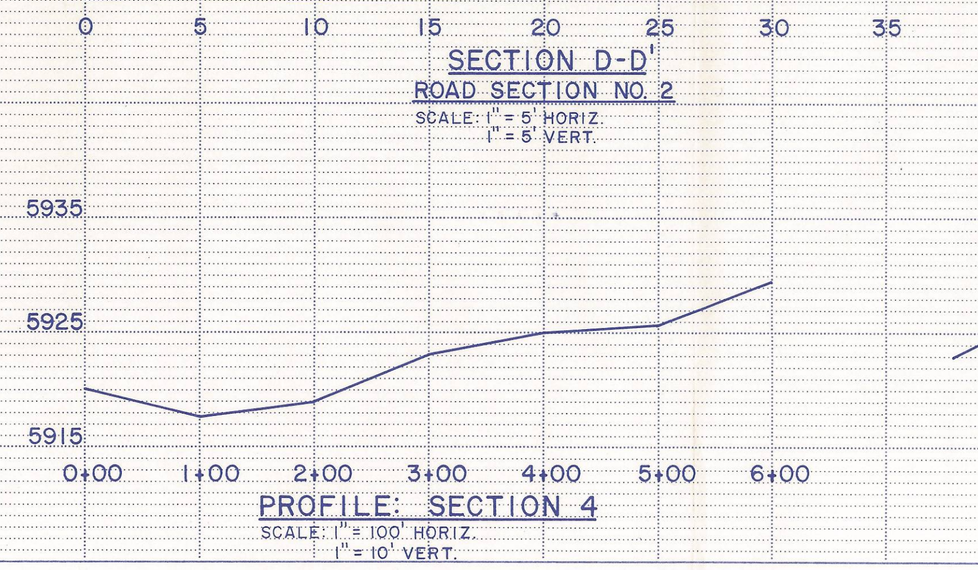

SECTION D-D'
ROAD SECTION NO. 2
SCALE: 1" = 5' HORIZ.
1" = 5' VERT.

PROFILE: SECTION 4
SCALE: 1" = 100' HORIZ.
1" = 10' VERT.

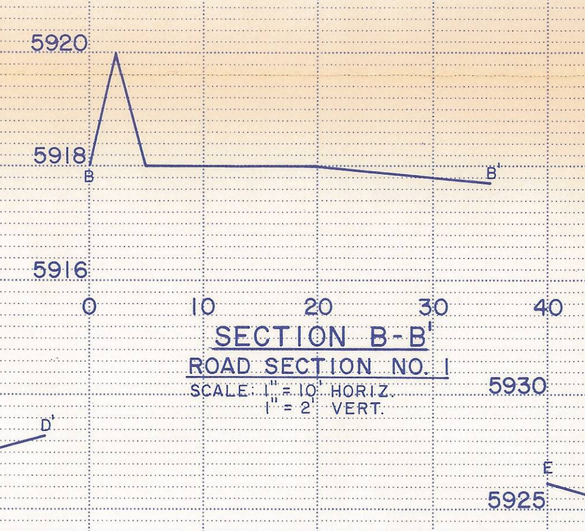

SECTION B-B'
ROAD SECTION NO. 1
SCALE: 1" = 10' HORIZ.
1" = 2' VERT.

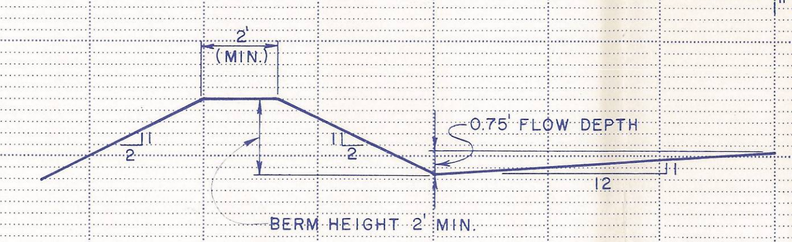

DRAINAGE BERM TYPICAL SECTION
SCALE: 1" = 3' HORIZ. & VERT.

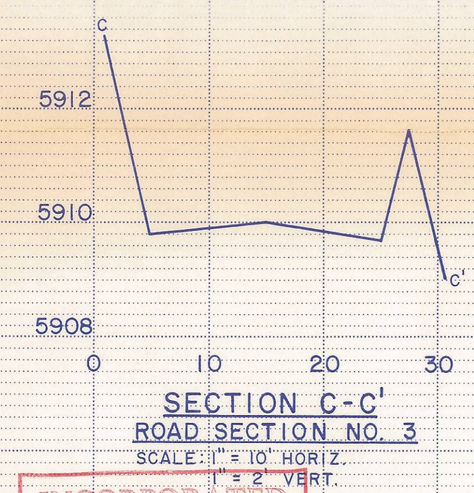

SECTION C-C'
ROAD SECTION NO. 3
SCALE: 1" = 10' HORIZ.
1" = 2' VERT.

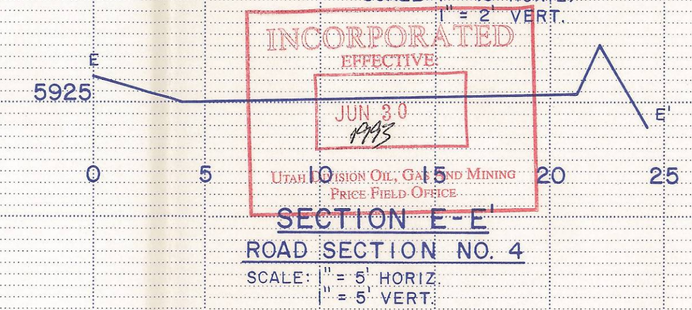

SECTION E-E'
ROAD SECTION NO. 4
SCALE: 1" = 5' HORIZ.
1" = 5' VERT.

RECEIVED
JUN 29 1993
DIVISION OF OIL, GAS & MINING PRICE UTAH

INCORPORATED
EFFECTIVE
JUN 30 1993
UTAH DIVISION OIL, GAS AND MINING
PRICE FIELD OFFICE

RECEIVED
JUN 15 1993
DIVISION OF
OIL, GAS & MINING

CONSOLIDATION COAL COMPANY
MIDCONTINENT REGION
12755 OLIVE BLVD. ST. LOUIS, MO. 63141

MINE YARD ROADS
ROAD SECTION NOS. 1, 2, 3 & 4
PLAN VIEW, PROFILE & CROSS SECTIONS

MINE EMERY		DATE 7/90	
CHKD. C.D.P.		SCALE AS NOTED	
APPD.		DRAWING NO. PLATE IV-8	REV.
DRAWN A.B.B.	SHEET OF		

PLAN	BY	DATE
SURVEYED		
PLOTTED		
ALTIMETRY CHECKED		
BM & TIES NOTED		
FIELD WORK CHECKED		
NOTE BOOK		
NO.		

PROFILE	BY	DATE
SURVEYED		
PLOTTED		
GRADES CHECKED		
BM & TIES NOTED		
STRUCTURE NOTATNS CHKD		
NOTE BOOK		
NO.		

Ervin Alderson 6-2-93