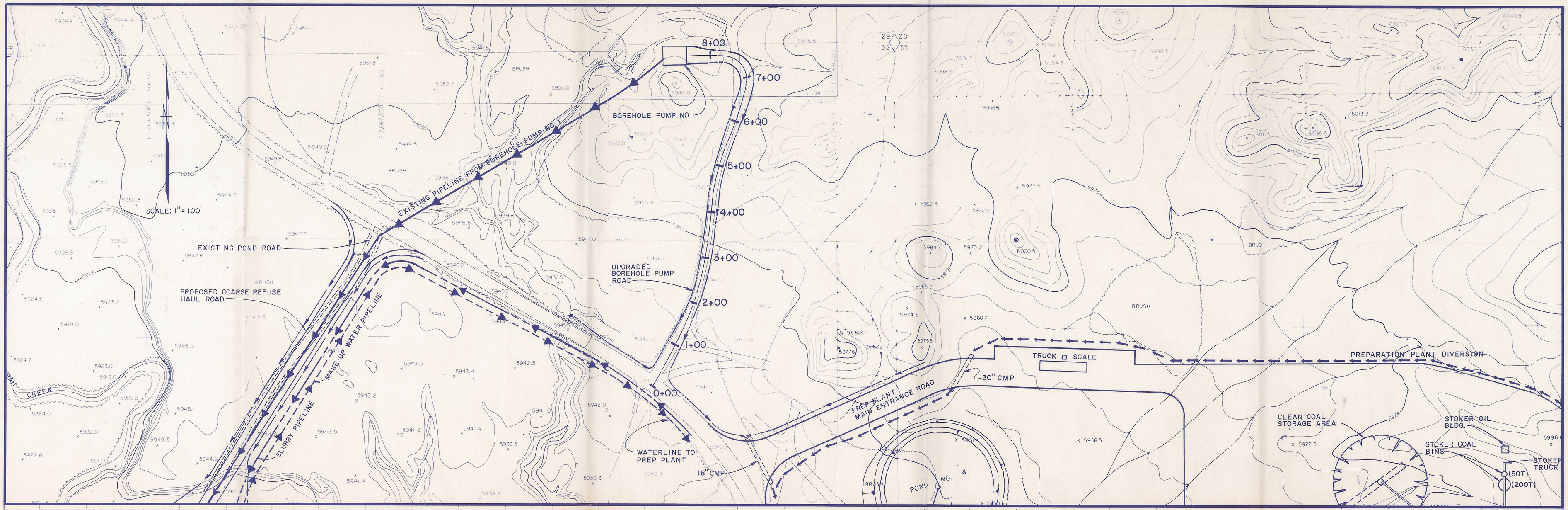

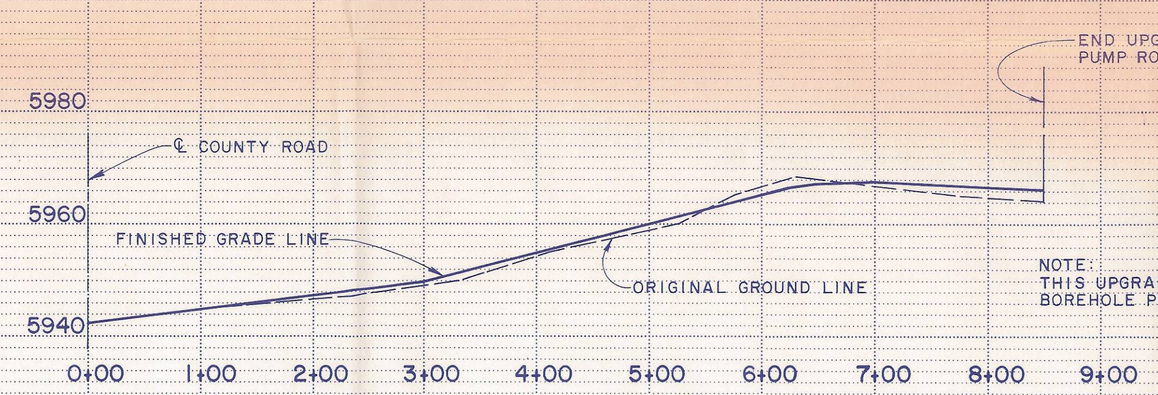

NOTE:
THIS UPGRADED ROAD ENDS AT THE BOREHOLE PUMP FACILITY, STA. 8+50

UPGRADED BOREHOLE PUMP ROAD PROFILE

SCALE: 1" = 100' HORIZ.
1" = 20' VERT.

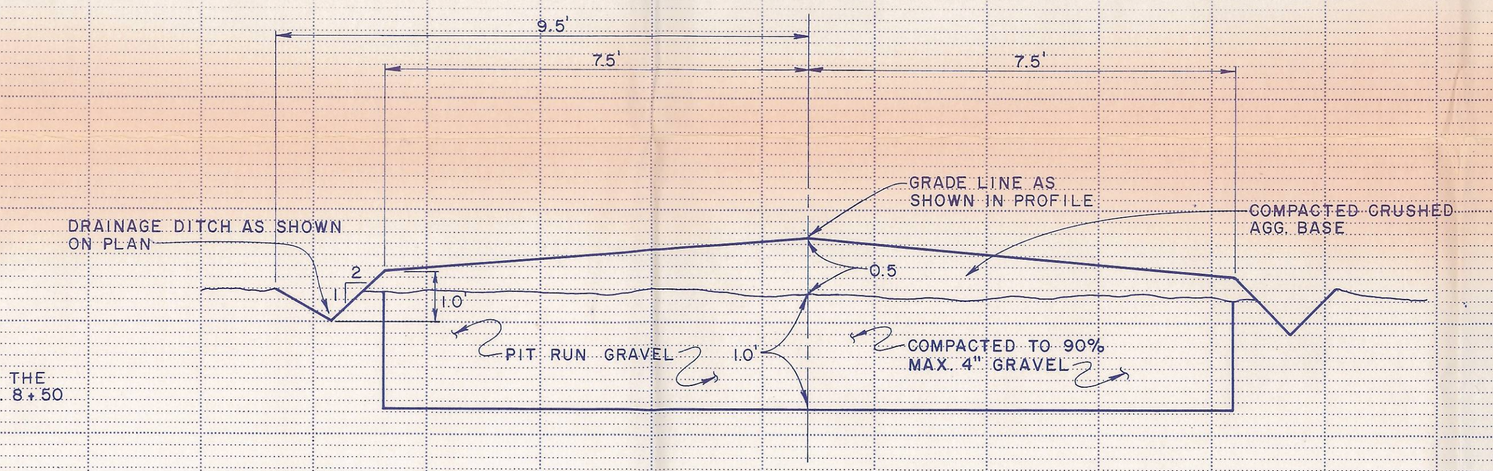

UPGRADED BOREHOLE PUMP ROAD TYPICAL CROSS SECTION

NOT TO SCALE

PLAN
SURVEYED
PLOTTED
ALIGNMENT CHECKED
RIT OF WAY CHECKED
NOTE BOOK
NO.
BY
DATE

PROFILE
SURVEYED
PLOTTED
GRADES CHECKED
B. M.s NOTED
STRUCTURE NOTATNS CH'KD.
NOTE BOOK
NO.
BY
DATE

RECEIVED
SEP 05 1990
DIVISION OF
OIL, GAS & MINING

CONSOLIDATION COAL COMPANY
MIDCONTINENT REGION
12755 OLIVE BLVD. ST. LOUIS, MO. 63141

BOREHOLE PUMP ROAD
EXISTING PLAN, PROFILE &
CROSS SECTION

DATE	7/90
SCALE	AS NOTED
DRAWING NO.	PLATE IV-9
REV.	
SHEET OF	

EDWARD ANDERSON JR.
062-003853-E.P.
REGISTERED PROFESSIONAL ENGINEER OF ILLINOIS

9-4-90