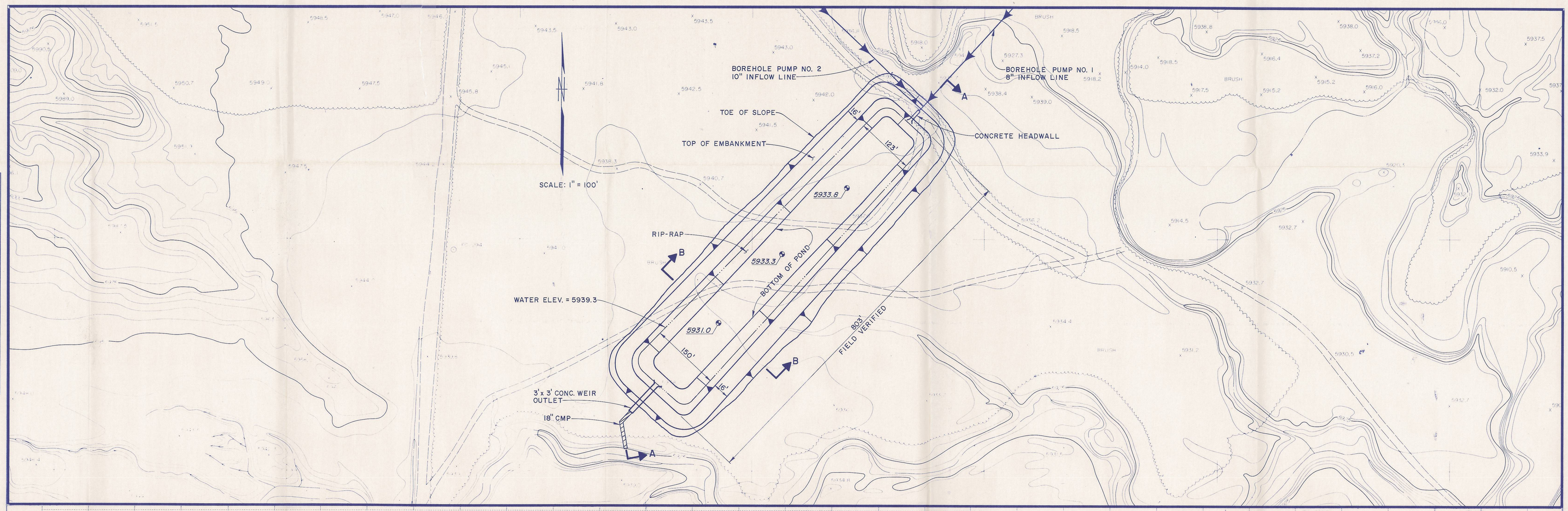

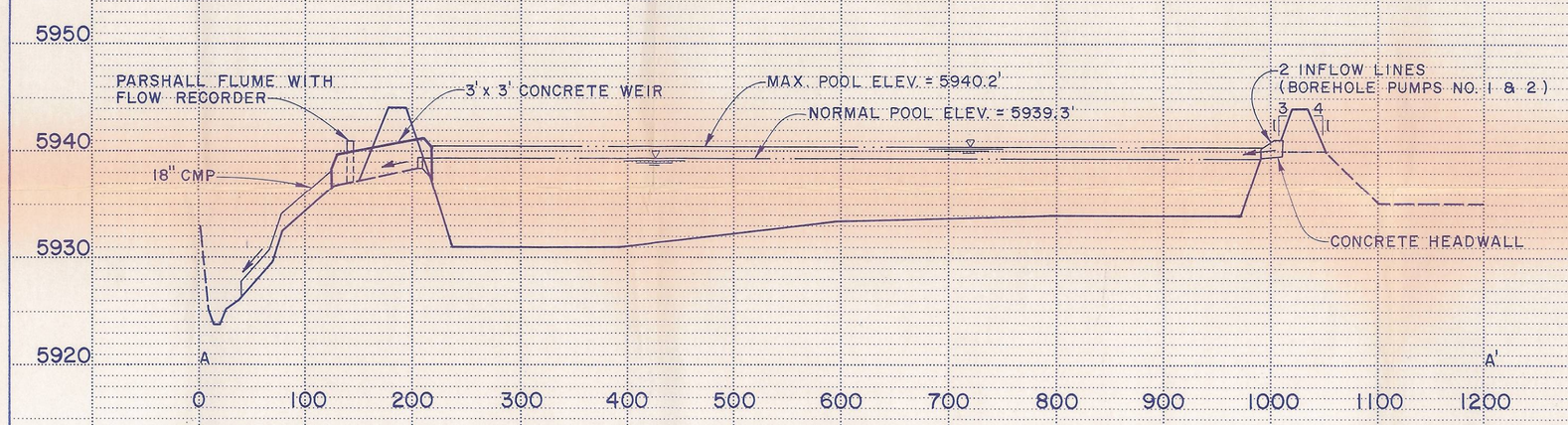

SECTION A-A'
SCALE: 1" = 10' VERT.
1" = 100' HORIZ.

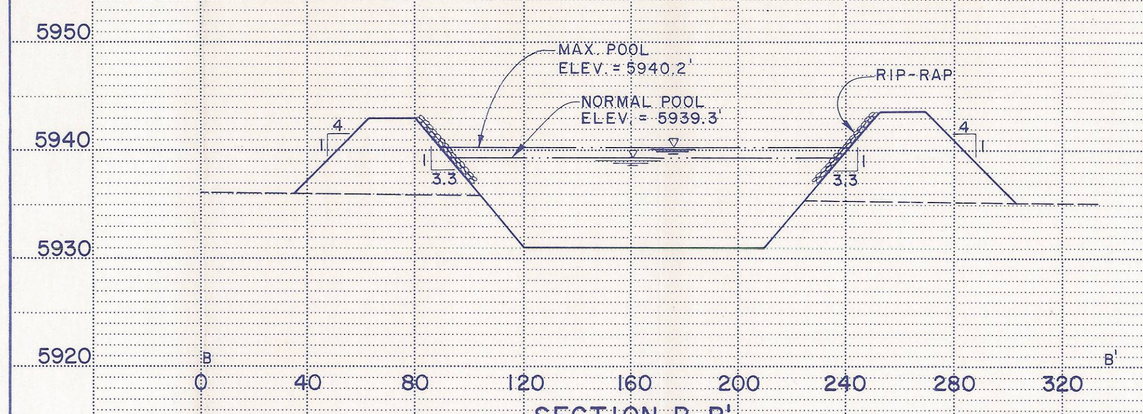

SECTION B-B'
SCALE: 1" = 10' VERT.
1" = 40' HORIZ.

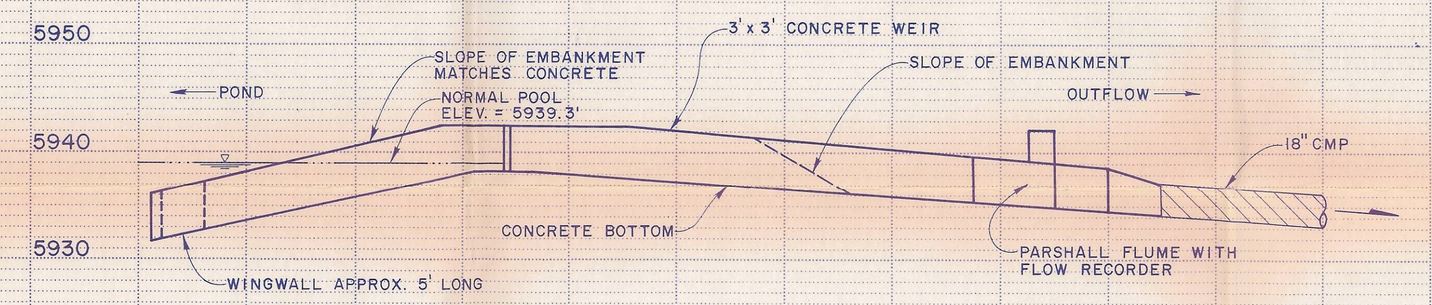

MAIN SEDIMENTATION POND OUTLET
NOT TO SCALE

PLAN
SURVEYED
PLOTTED
ALIGNMENT CHECKED
RT. OF WAY CHECKED
NOTE BOOK
NO.
BY
DATE

PROFILE
SURVEYED
PLOTTED
GRADES CHECKED
B. M.'s NOTED
STRUCTURE NOTATNS CH'KD
NOTE BOOK
NO.
BY
DATE

RECEIVED
SEP 05 1990
DIVISION OF
OIL, GAS & MINING

CONSOLIDATION COAL COMPANY
MIDCONTINENT REGION
12755 OLIVE BLVD. ST. LOUIS, MO. 63141

MINE DISCHARGE
POND NO. 1
PLAN VIEW & CROSS SECTIONS

MINE	EMERY	DATE	5/90
CHKD.	C.D.P.	SCALE	AS NOTED
APPD.		DRAWING NO.	PLATE VI-14
DRAWN	A.B.B.	SHEET OF	REV.

ERVIN ANDERSON
062-0038535
REGISTERED
PROFESSIONAL
ENGINEER
OF
ILLINOIS

Ervin Anderson
9/4/90

HIGHWAY FEDERAL AID SHEET
PLATE 1-SINGLE PLAN AND PROFILE-FULL DOT
PRINTED IN U.S.A.