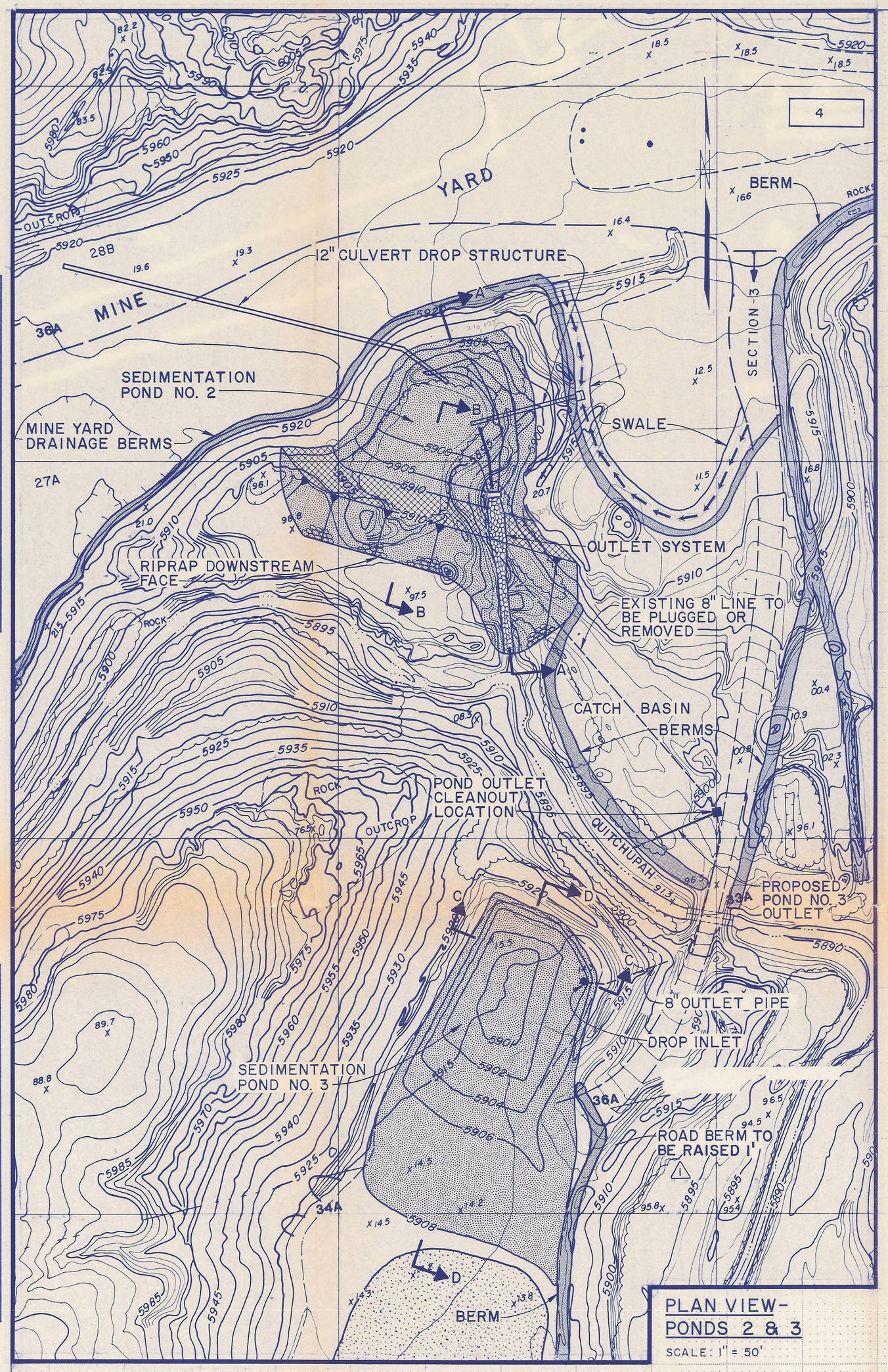

PLAN VIEW-
PONDS 2 & 3
SCALE: 1" = 50'

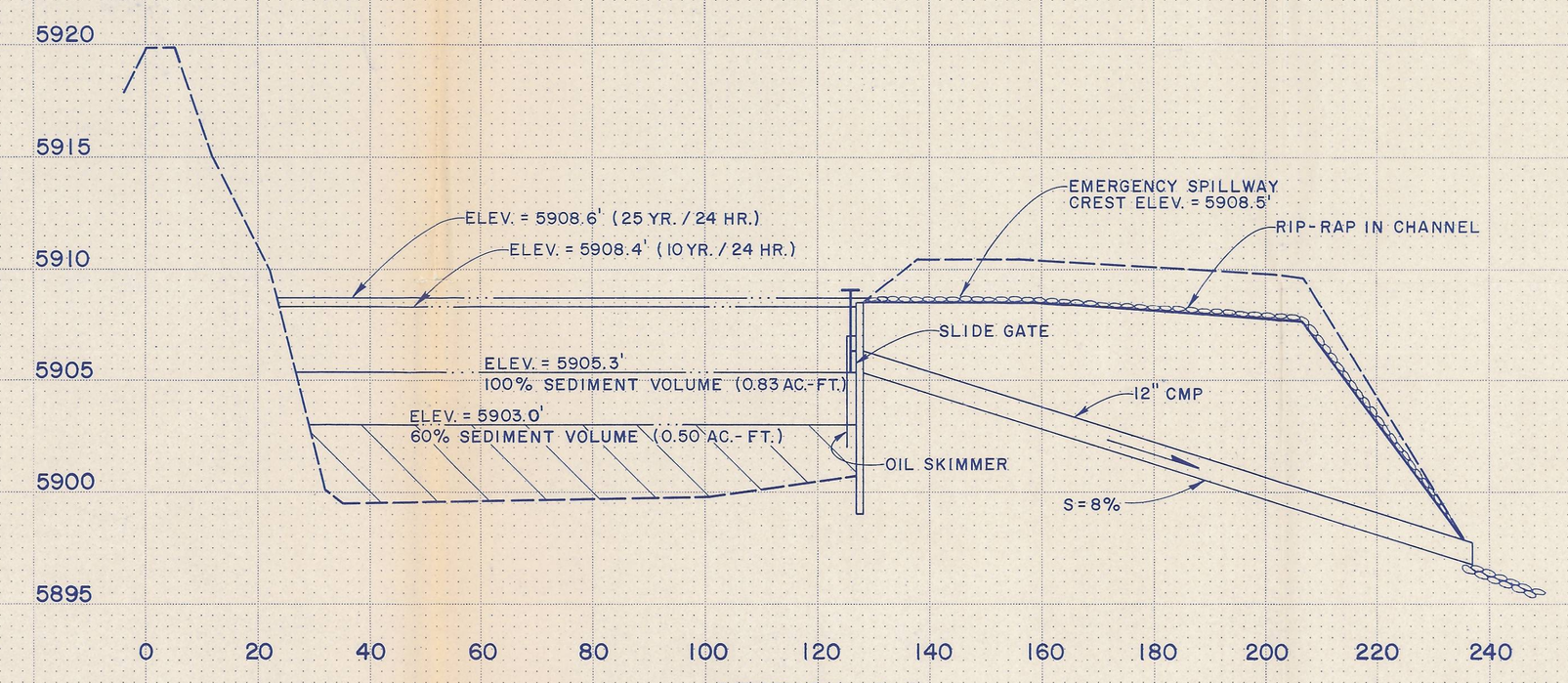

SECTION A-A
(POND NO. 2)

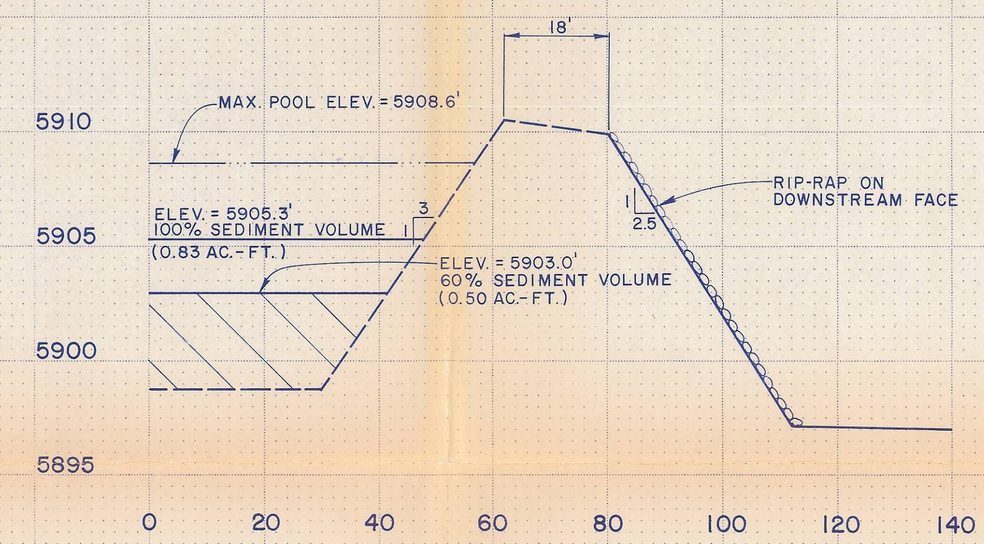

SECTION B-B
(POND NO. 2)

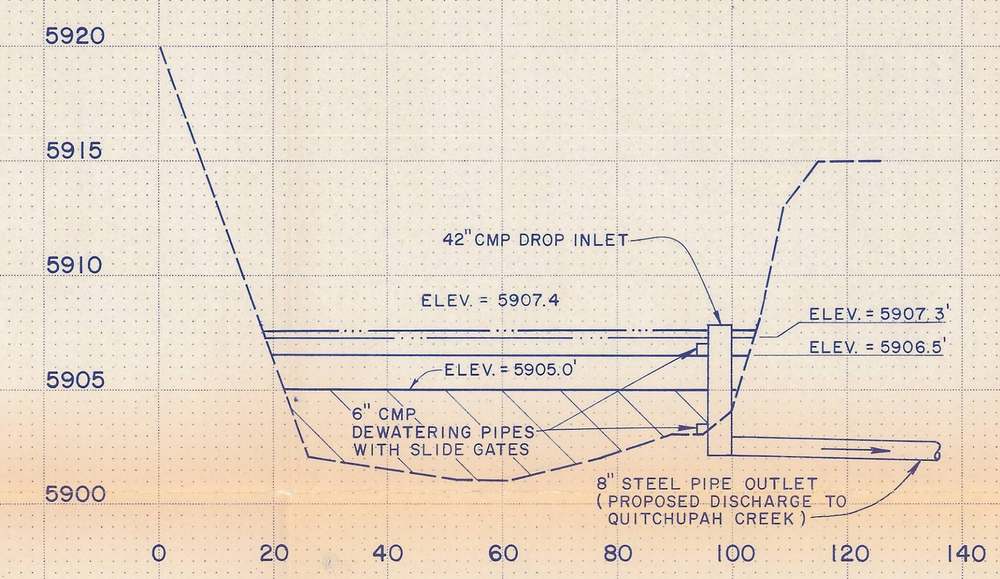

SECTION C-C
(POND NO. 3)

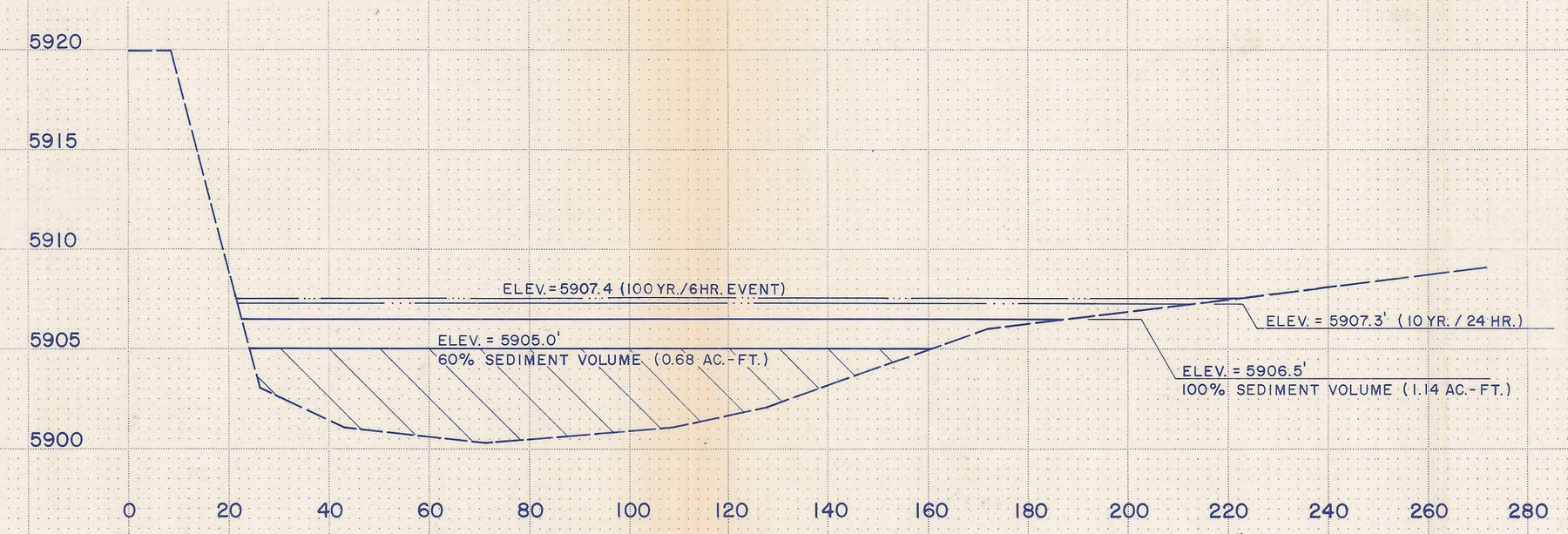

SECTION D-D
(POND NO. 3)

RECEIVED
JAN 30 1992
DIVISION OF OIL GAS & MINING PRICE UTAH

NO	SUB. DATE	APPD DATE	REV BY	REVISION DESCRIPTION
1	2/92		C.D.P.	RAISE ROAD BERM @ POND NO. 3 FOR 100 YR./6 HR. EVENT

CONSOLIDATION COAL COMPANY
MIDCONTINENT REGION
12755 OLIVE BLVD. ST. LOUIS, MO. 63141

PONDS NO. 2 & NO. 3 PLAN VIEW CROSS SECTIONS

MINE	EMERY	DATE	5/90
CHKD.	C.D.P.	SCALE	AS NOTED
APPD.	James J. Pfeng 10-21-92	DRAWING NO.	PLATE VI-15
DRAWN	A. B. B.	SHEET OF	REV.

FINAL SURVEY — NOTE BOOK NO. — SURVEYED, PLOTTED, TOPOGRAPHY, AREAS, AREAS CHECKED — BY — DATE

ORIGINAL SURVEY — NOTE BOOK NO. — SURVEYED, PLOTTED, TOPOGRAPHY, AREAS, AREAS CHECKED — BY — DATE

HIGHWAY FEDERAL AID SHEET
PLATE 3-FULL CROSS SECTION-FULL DOT
PRINTED IN U.S.A.