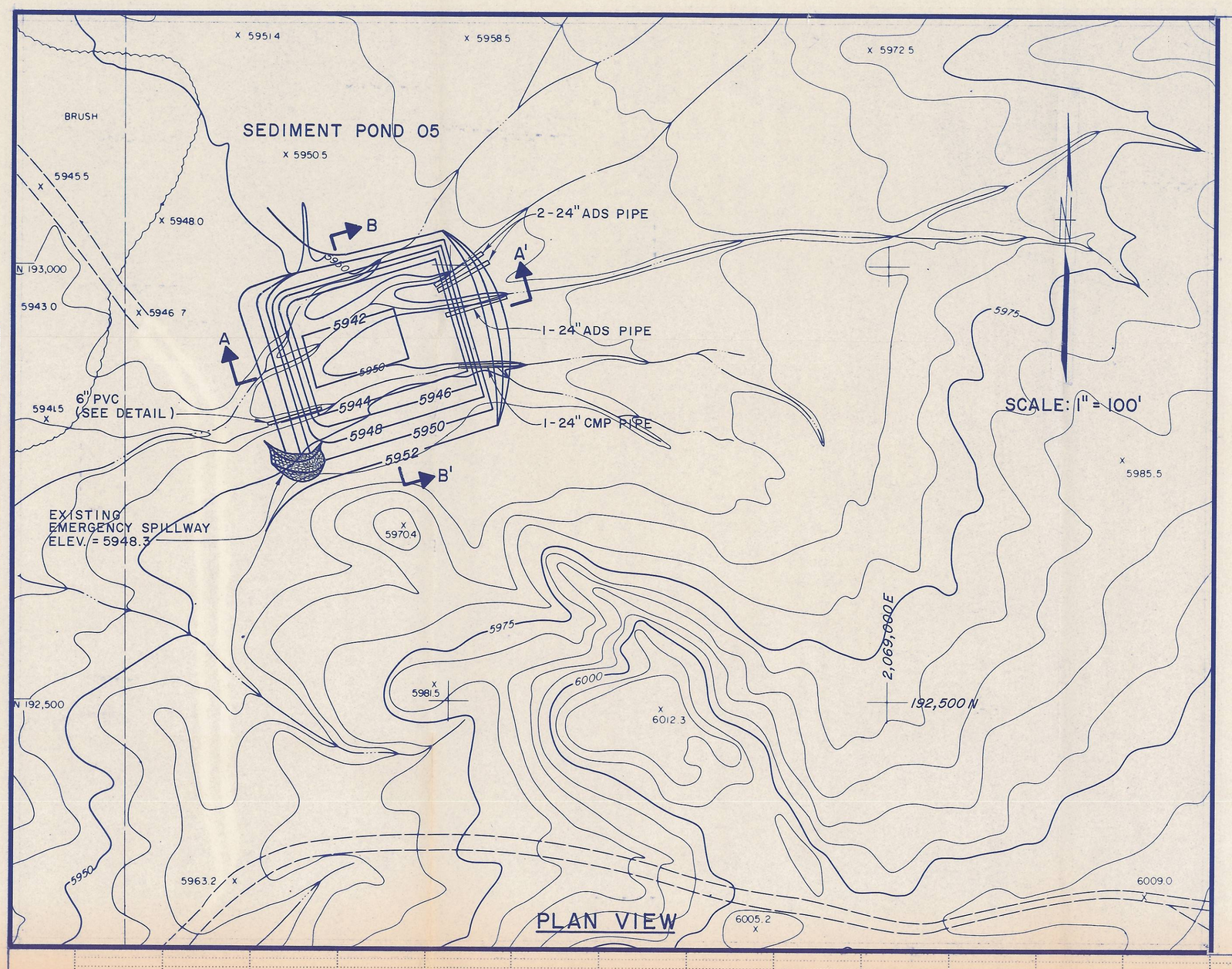

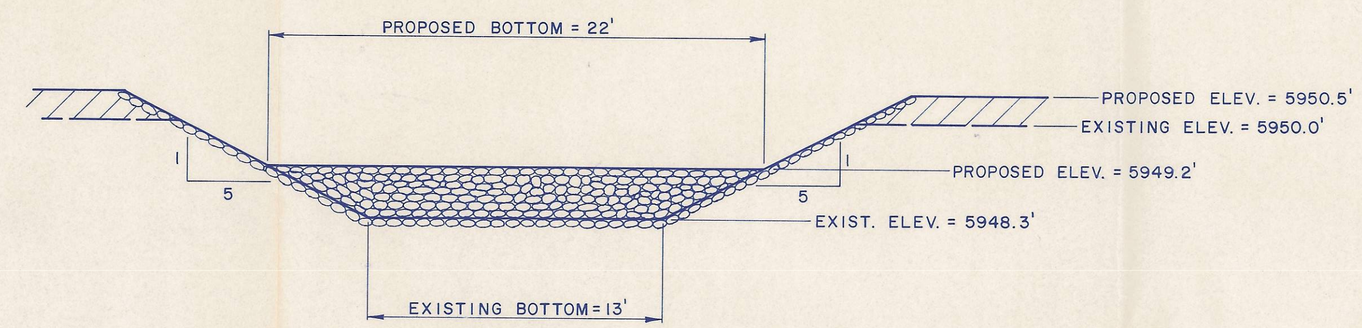

EMERGENCY SPILLWAY DETAIL

NOT TO SCALE

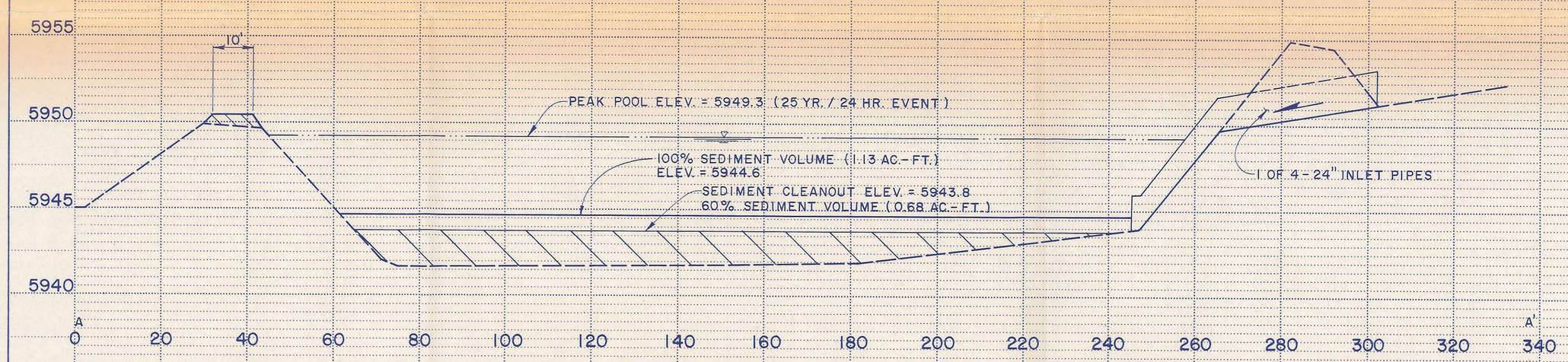

SECTION A-A'

SCALE: 1" = 5' VERT.
1" = 20' HORIZ.

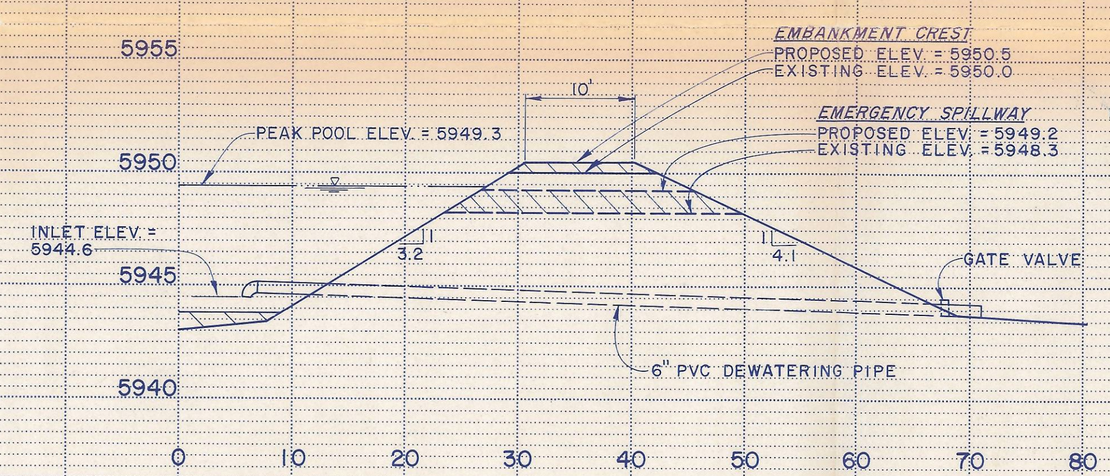

OUTLET DETAIL

SCALE: 1" = 5' VERT.
1" = 10' HORIZ.

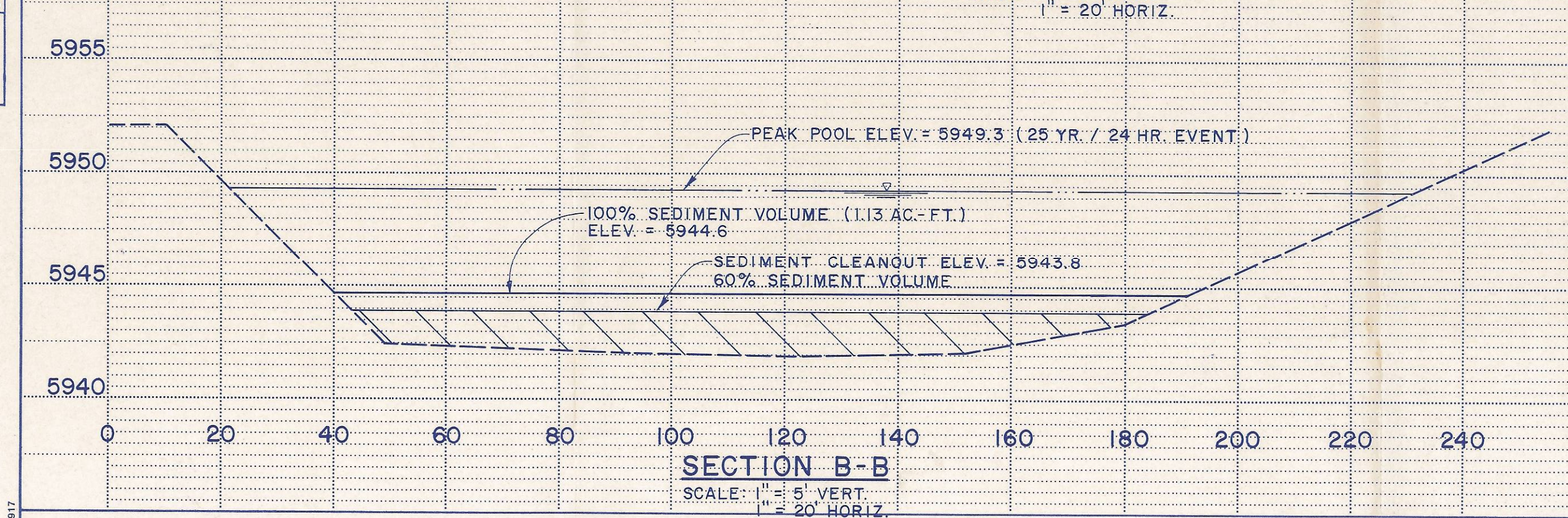

SECTION B-B

SCALE: 1" = 5' VERT.
1" = 20' HORIZ.

RECEIVED
JUN 30 1993
DIVISION OF OIL, GAS & MINING, PRICE, UTAH

CONSOLIDATION COAL COMPANY
MIDCONTINENT REGION
12755 OLIVE BLVD. ST. LOUIS, MO. 63141

POND NO. 5
PLAN VIEW & CROSS SECTION

MINE	EMERY	DATE	5/90
CHKD.	C.D.P.	SCALE	AS NOTED
APPD.	James J. Weing 10-21-92	DRAWING NO.	PLATE VI-17
DRAWN	A.B.B.	SHEET OF	REV.

PLAN — SURVEYED, PLOTTED, LATITUDES CHECKED, RT. OF WAY CHECKED, NOTE BOOK NO., BY, DATE

PROFILE — SURVEYED, PLOTTED, GRADES CHECKED, B. M.'S NOTED, STRUCTURE NOTATIONS CH'KD.