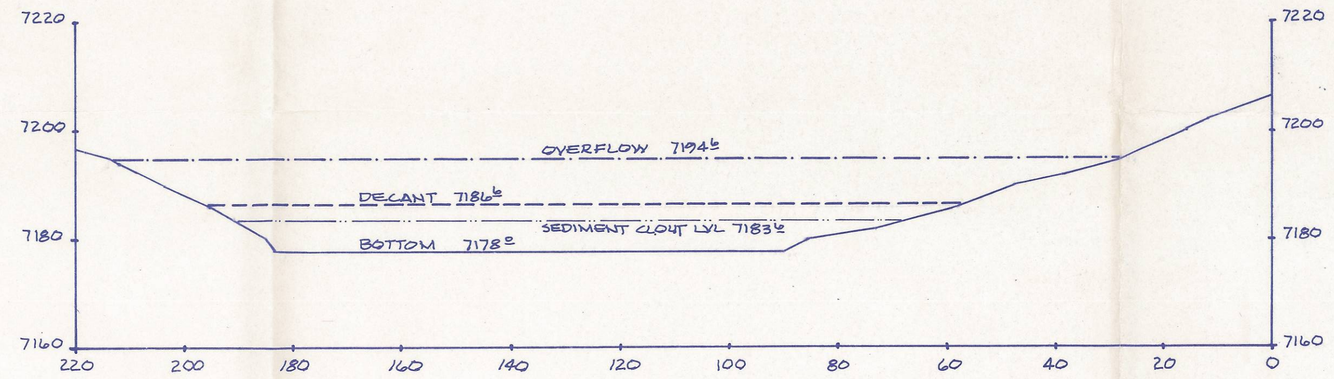

SECTION A-A

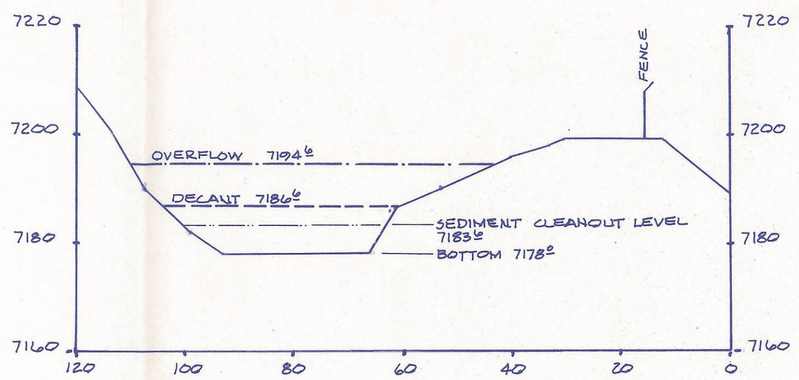

SECTION B-B

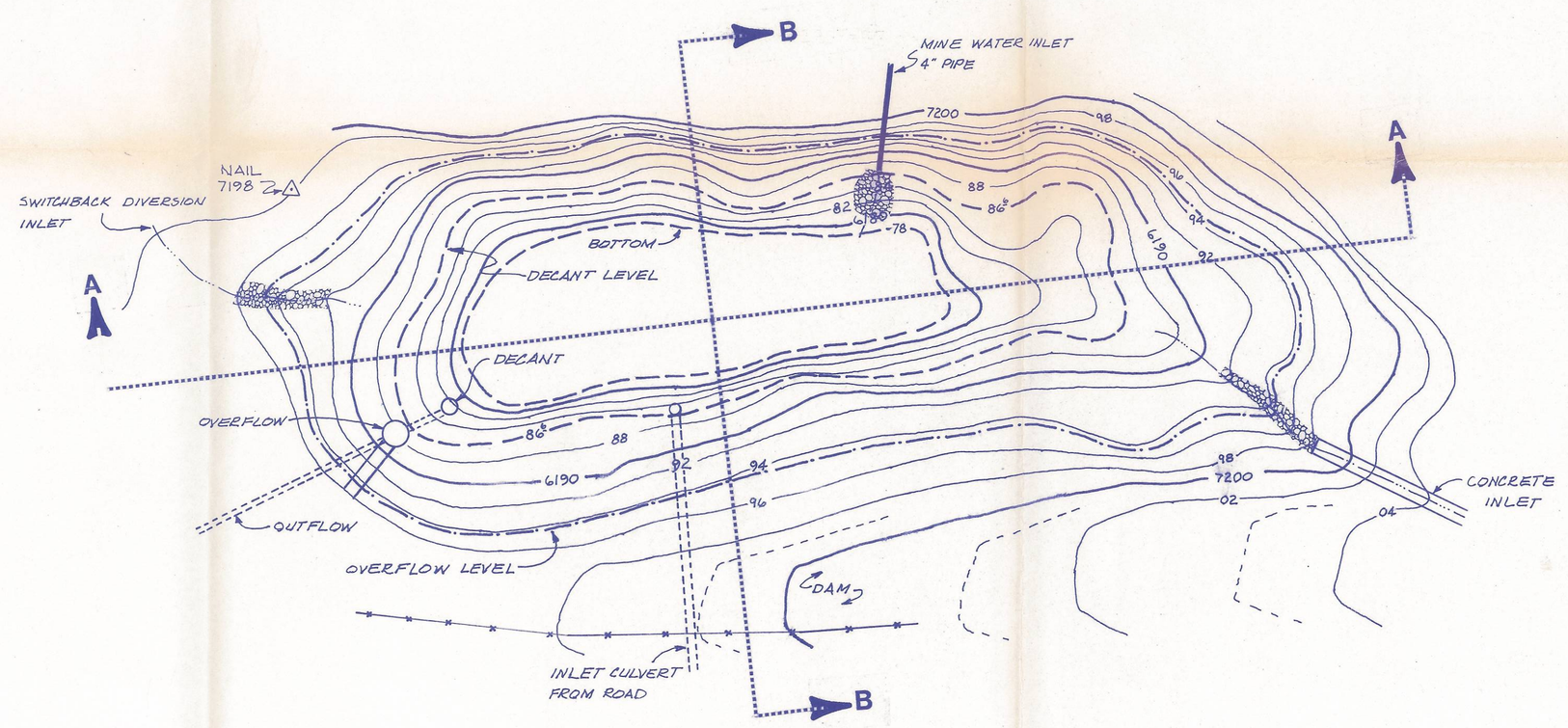

PLAN VIEW

CAPACITY 2.24 ACRE FEET

PLATE 7-8

ENERGY WEST MINING CO.	
TRAIL MOUNTAIN MINE SEDIMENT POND (AS CONSTRUCTED)	SHEET 2 OF 2
Prepared:	Scale: 1"=20'
Department: ENGINEERING	Date: 11-28-90
Drawn by:	TMS1452D

REGISTERED PROFESSIONAL ENGINEER No. 4540 11/28/90 STATE OF UTAH