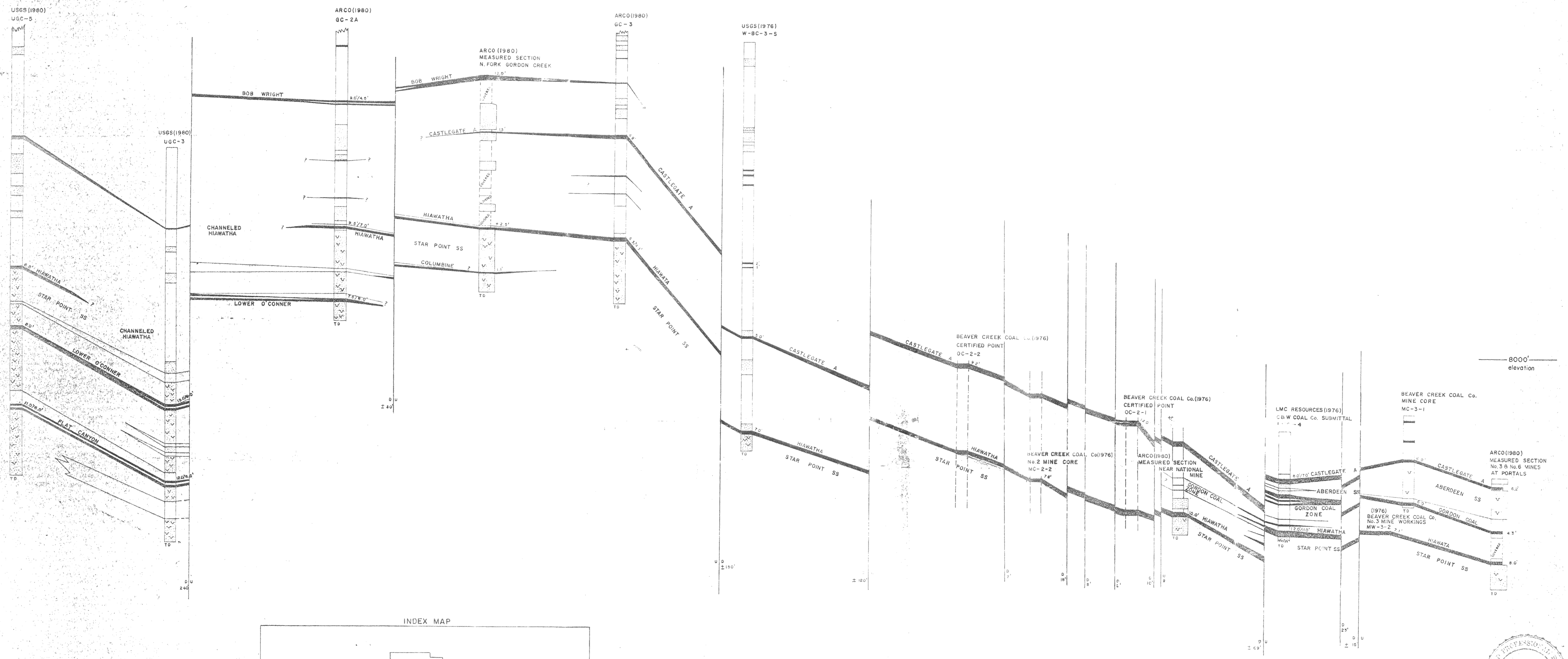

INDEX MAP

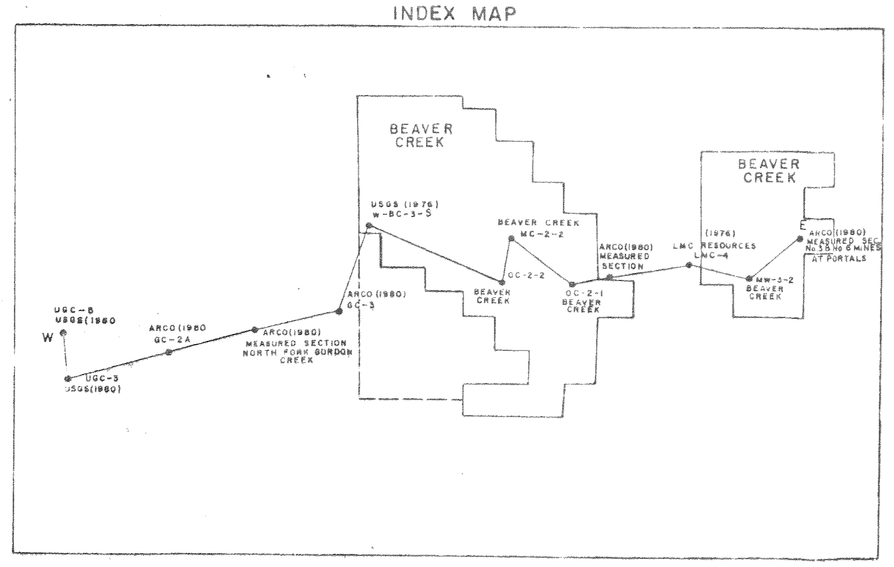

LEGEND

- 7.0'/6.0' COAL (SEAM THICKNESS/NET COAL)
- FLUVIAL SANDSTONE ≥15'
- MARINE SANDSTONE ≥15'
- SHALE, SILTSTONE, SANDSTONE
- U/D ±120' FAULT W/MOVEMENT & DISPLACEMENT

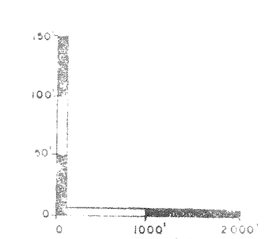



Beaver Creek Coal Company

GEOLOGIC CROSS SECTION E-W
GORDON CREEK NO. 2&3 MINE AREAS

Prepared: A. R. PAPP	Scale: SHOWN	PLATE 6-3
Department: EXPLORATION	Date: 2-21-83	
Drawn by: F. S. & B. J.		