MOUNTAIN COAL COMPANY

CORDON CREEK
NO. 2/7/8 MINES
PROPOSED SEDIMENT POND
(PHASE I)

DRAWN BY: WOLF C.D. & D.
DATE: 01/31/95
PLATE #: PLATE 7-14

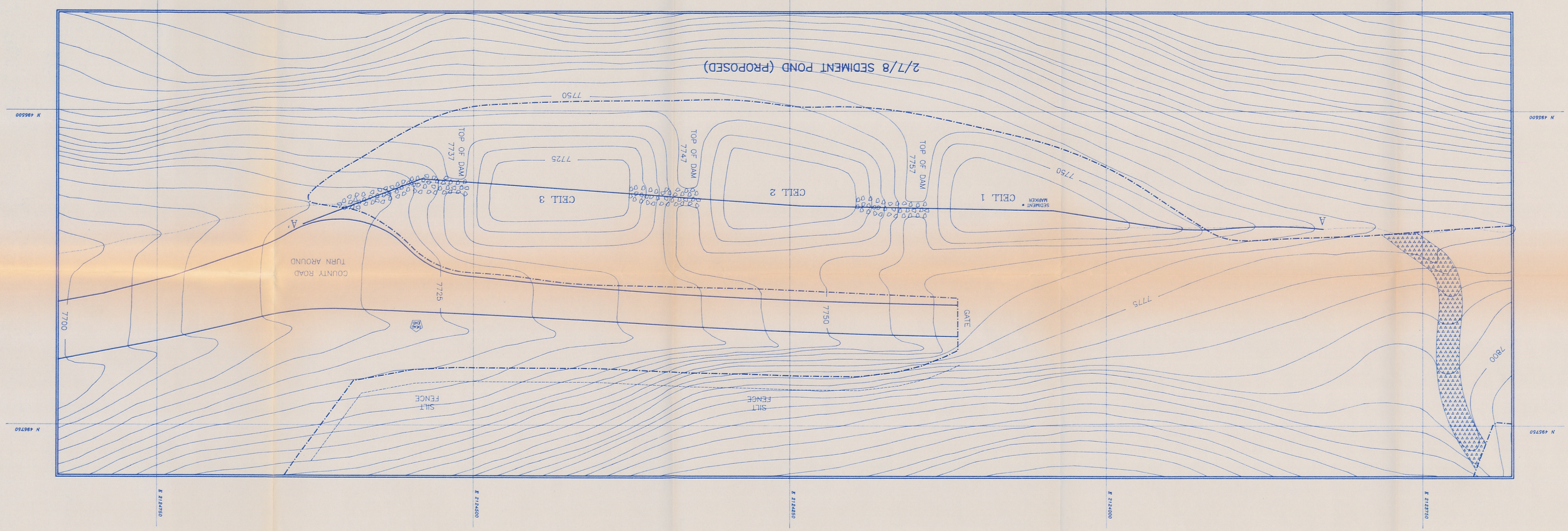

OVERFLOW / SPILLWAY

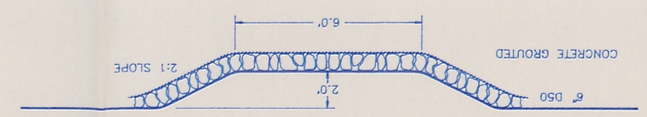

NOT TO SCALE

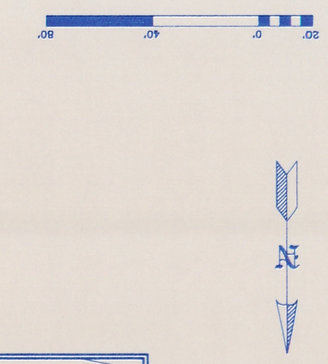

SECTION A – A'

VERTICAL SCALE: 1" = 20'
HORIZONTAL SCALE: 1" = 40'

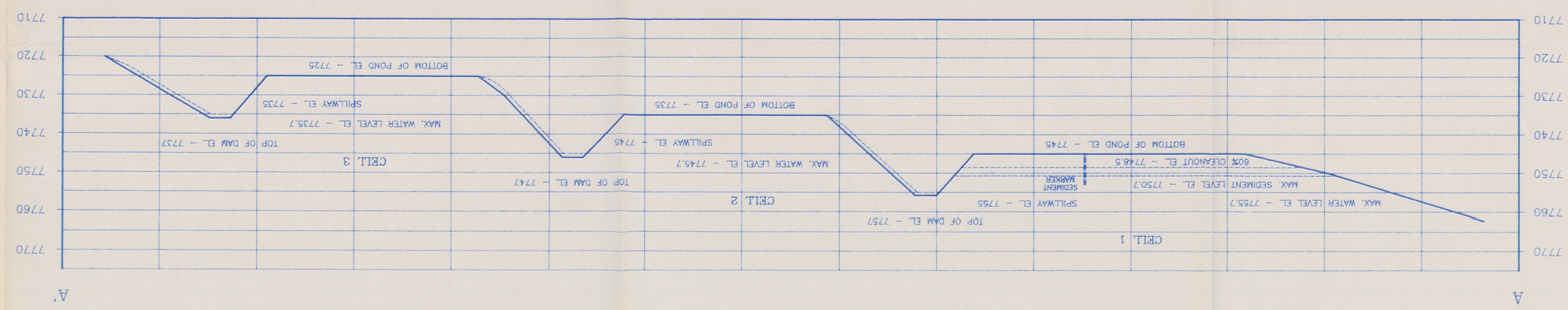

POND CAPACITY

CELL 1 =	2.28 Ac. Ft.
CELL 2 =	2.15 Ac. Ft.
CELL 3 =	2.08 Ac. Ft.
TOTAL =	6.51 Ac. Ft.