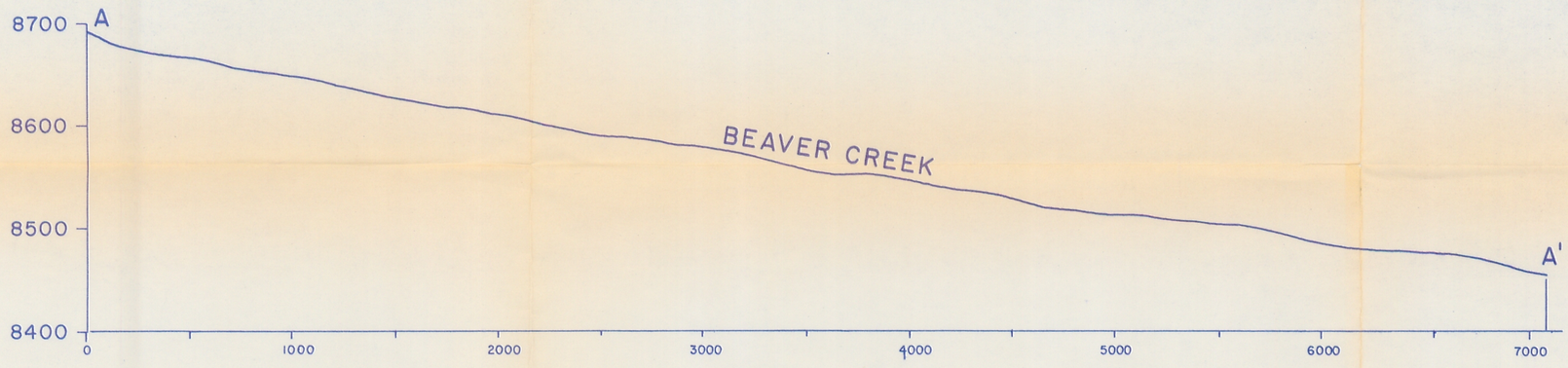

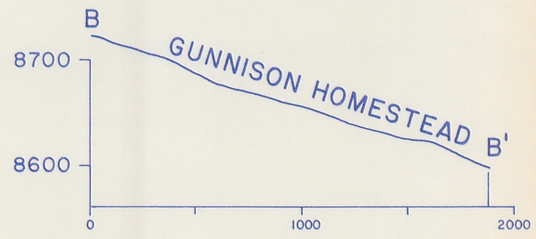

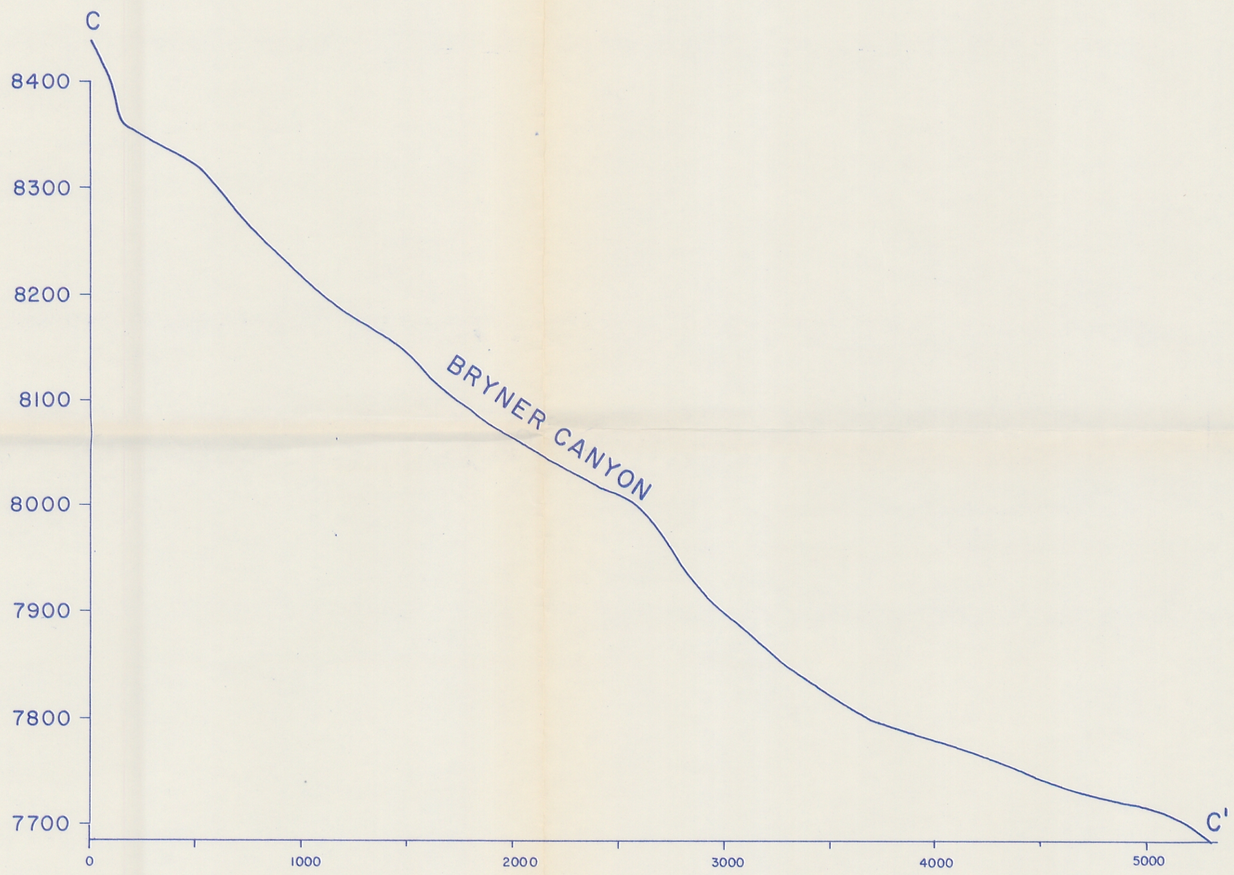

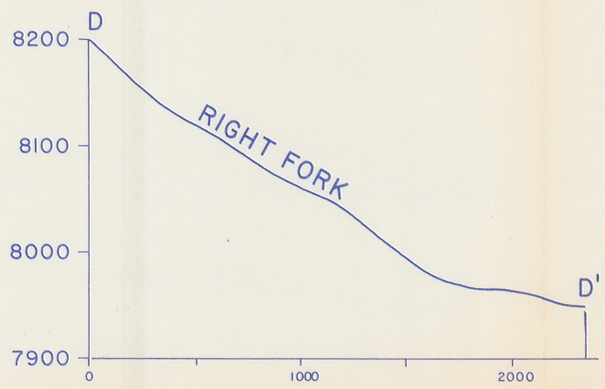

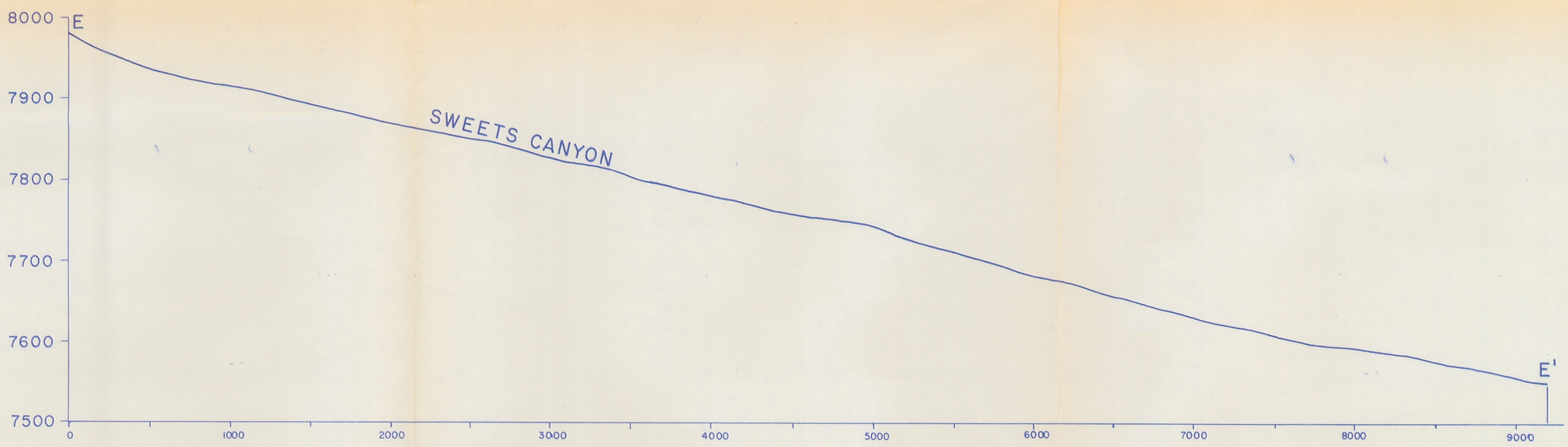

12/15/92

MOUNTAIN COAL COMPANY

GORDON CREEK NO. 2/7/8 MINES
Carbon County, Utah

STREAM CHANNEL PROFILES

Prepared: D. Chenoweth	Scale: HORZ. 1" = 500' VERT. 1" = 100'	Plate 7-4
Department: Environmental	Date: March 1981	
Drawn by: D.C.M.	REV. 12-15-92	