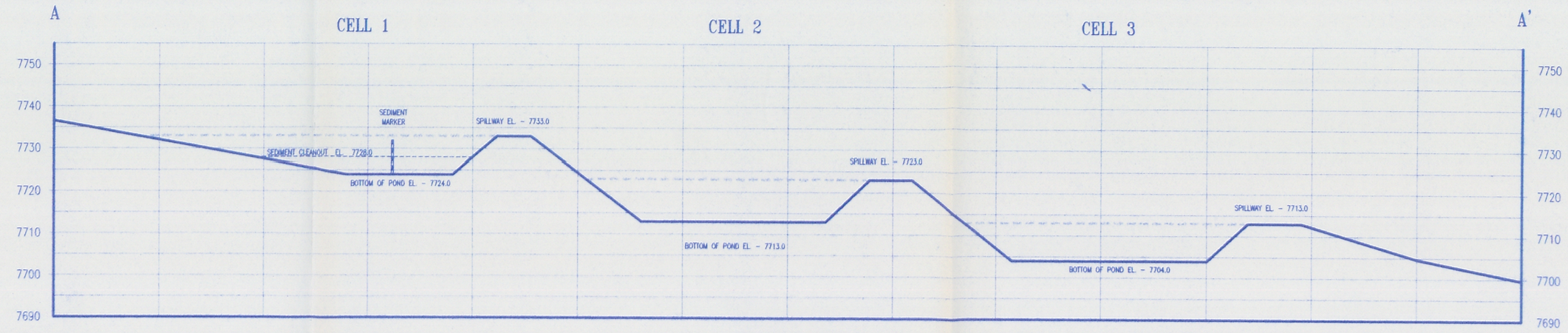

SECTION A - A'

VERTICAL SCALE: 1" = 20'
HORIZONTAL SCALE: 1" = 40'

POND CAPACITY

CELL 1 =	1.55 Ac. Ft.
CELL 2 =	2.57 Ac. Ft.
CELL 3 =	2.53 Ac. Ft.
TOTAL =	6.65 Ac. Ft.

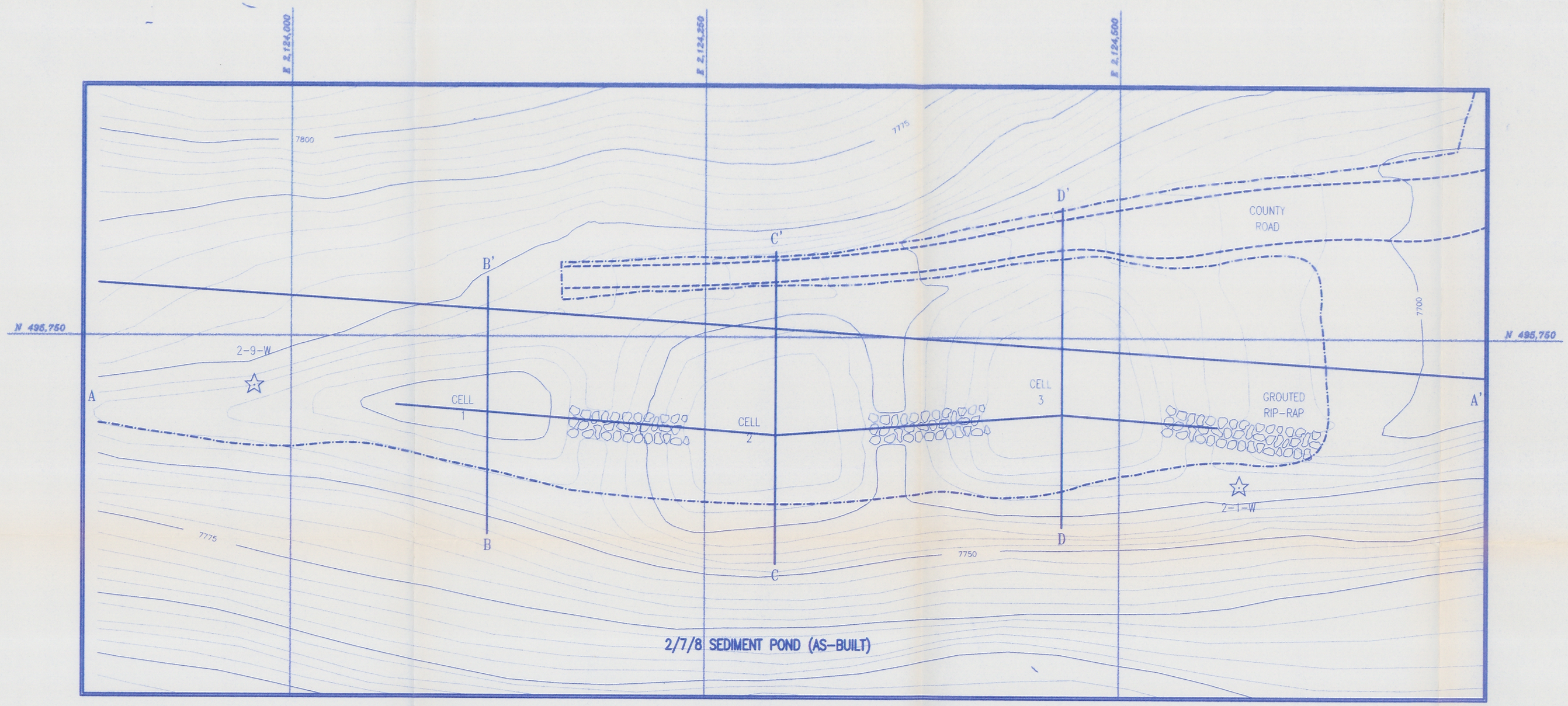

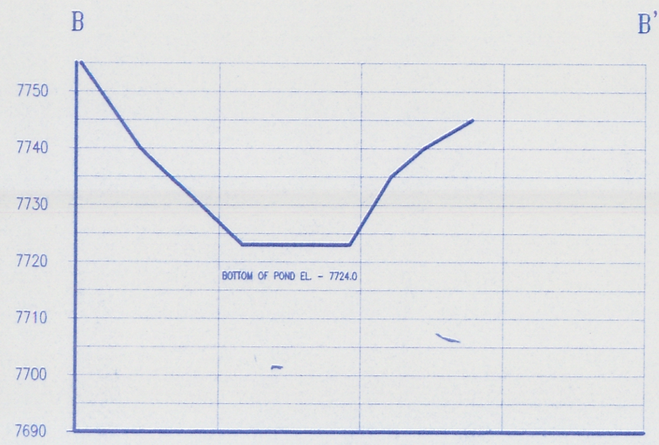

SECTION B - B'

VERTICAL SCALE: 1" = 20'
HORIZONTAL SCALE: 1" = 40'

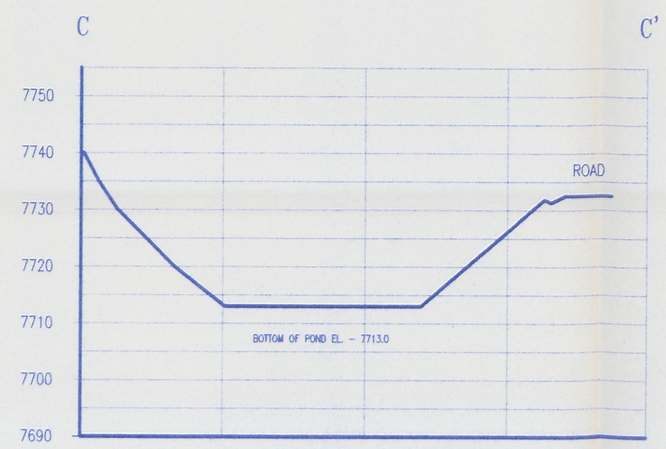

SECTION C - C'

VERTICAL SCALE: 1" = 20'
HORIZONTAL SCALE: 1" = 40'

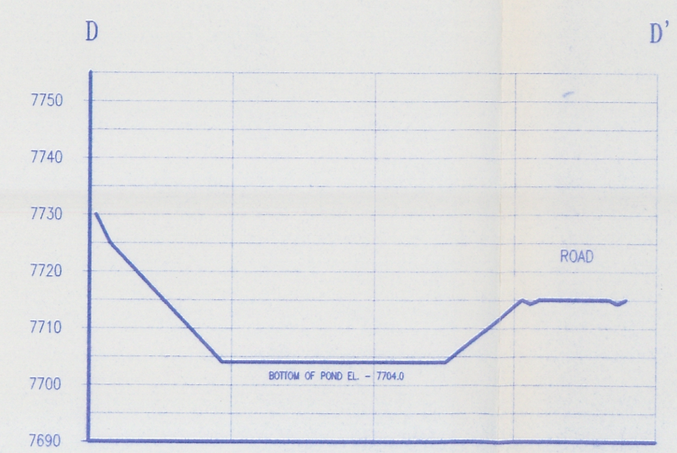

SECTION D - D'

VERTICAL SCALE: 1" = 20'
HORIZONTAL SCALE: 1" = 40'

N

20' 0' 40' 80'

RECEIVED
NOV 4 1999
DIV. OF OIL, GAS & MINING

RECEIVED
DEC - 6 1999
DIVISION OF OIL, GAS & MINING

REGISTERED PROFESSIONAL ENGINEER
DAN W. GUY
No. 154188
2/28/99
STATE OF UTAH

MOUNTAIN COAL COMPANY

GORDON CREEK
NO. 2/7/8 MINE
SEDIMENT POND (AS-BUILT)

DRAWN BY: BLACKHAWK ENG.
DATE: APRIL 1998

INCORPORATED
EFFECTIVE:
MAR 09 2000

PLATE 7-8

UTAH DIVISION OIL, GAS AND MINING