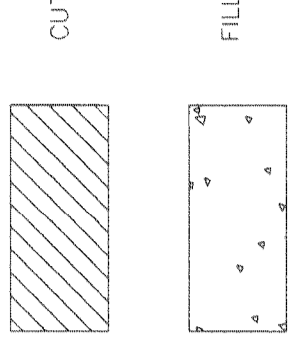


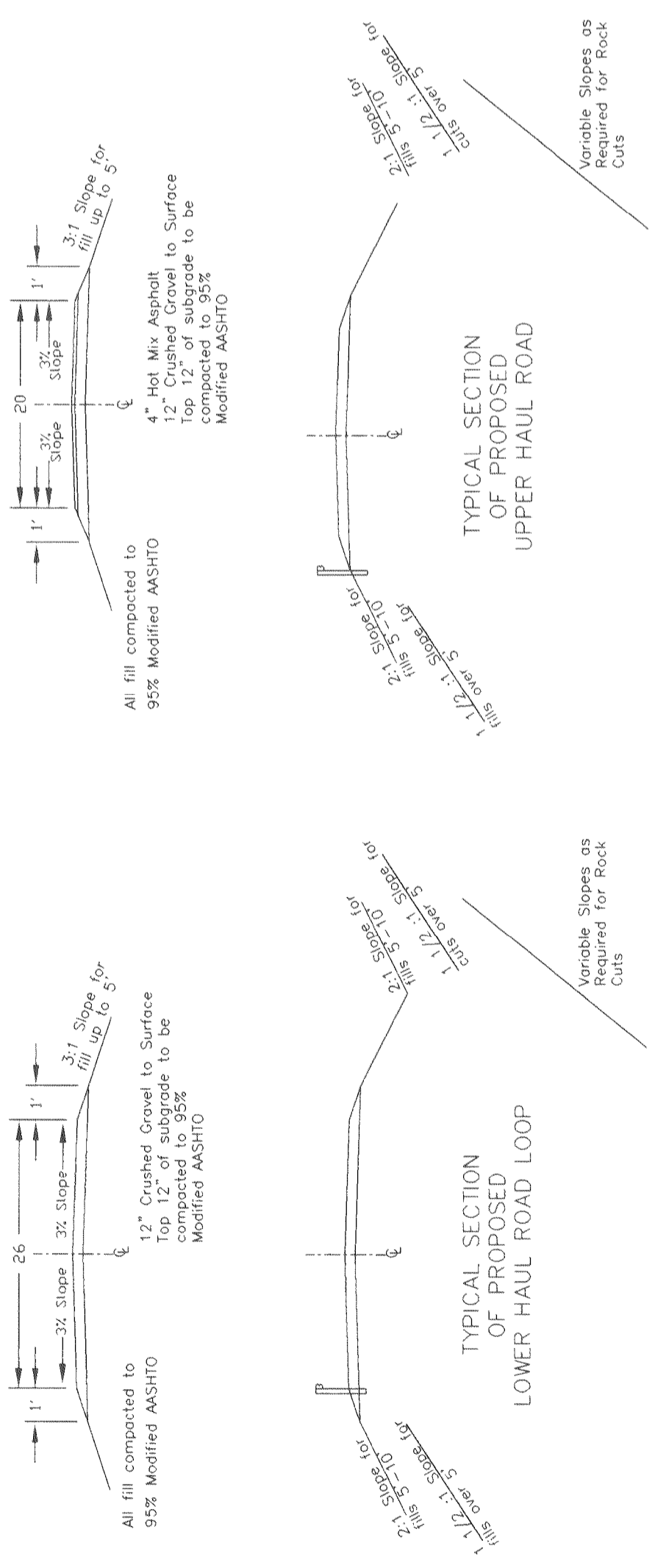
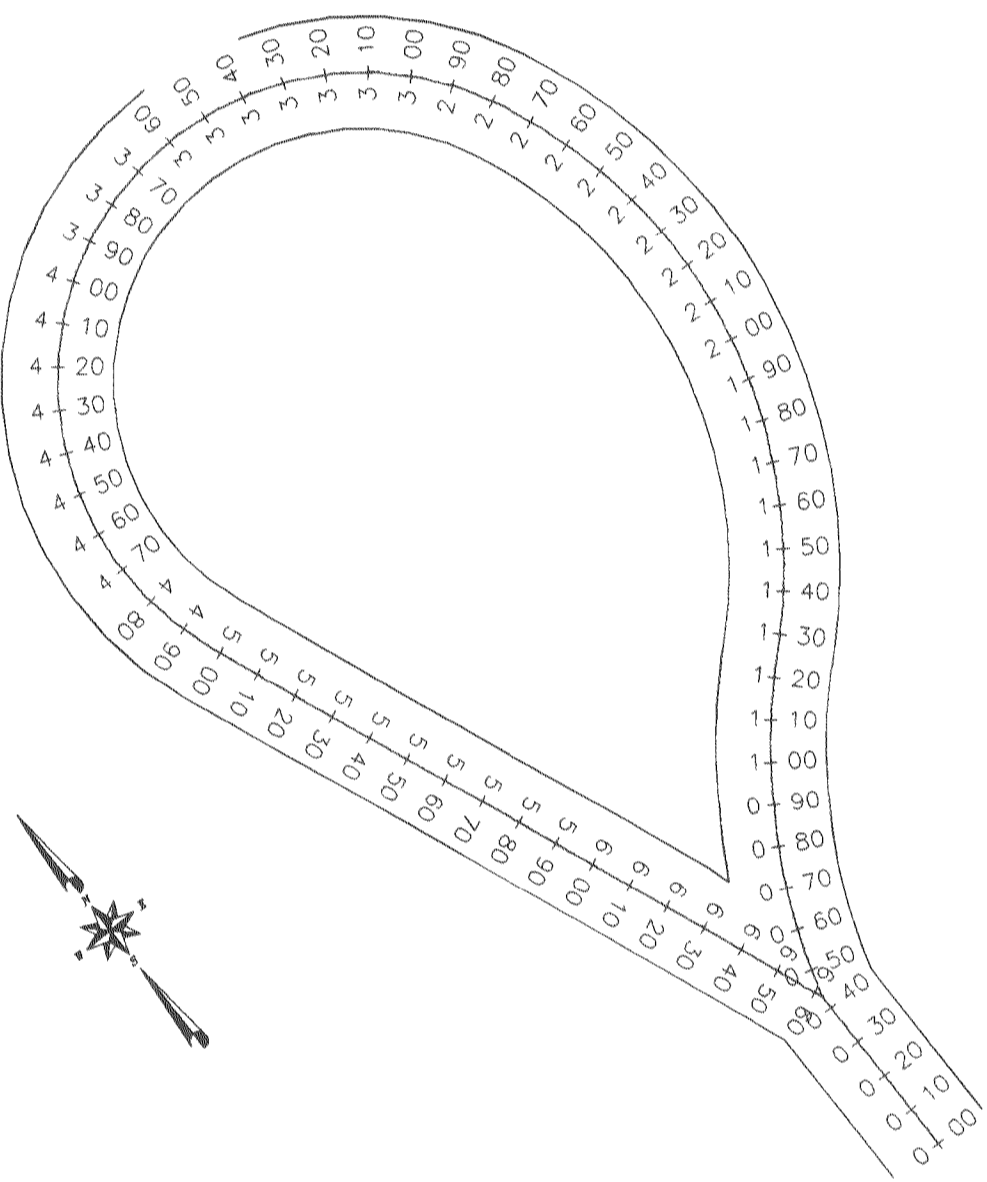
LEGEND



Lower Haul Road Loop
Station/Elevation Data

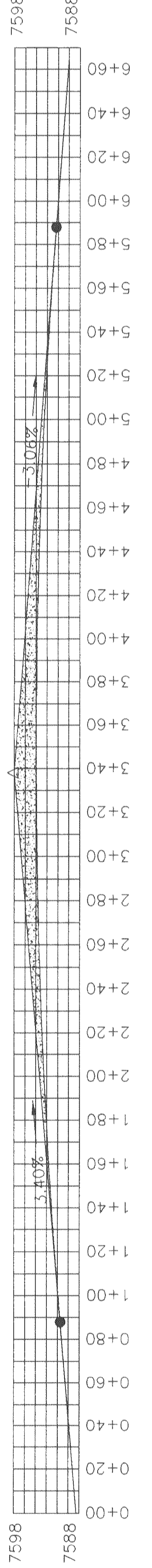
Profile Report Station	Profile Report Elevation	Type	Vertical Curve	Distance	Slope
0+0.00	7588.50		0.00		
0+50.00	7590.20				
0+88.00	7591.49				
1+00.00	7591.89	PVC			88.00
1+50.00	7593.36				
2+00.00	7594.49				
2+50.00	7595.31				
3+00.00	7595.80	PI	500.00	250.00	3.40%
3+38.00	7600.00				
3+50.00	7595.97				
4+00.00	7595.82				
4+50.00	7595.34				
5+00.00	7594.55				
5+50.00	7593.42	PVT		250.00	
6+00.00	7591.99				
6+50.00	7590.46		0.00	77.00	-3.06%
6+85.00	7590.00				

Lower Haul Road Loop
Scale 1" = 40'



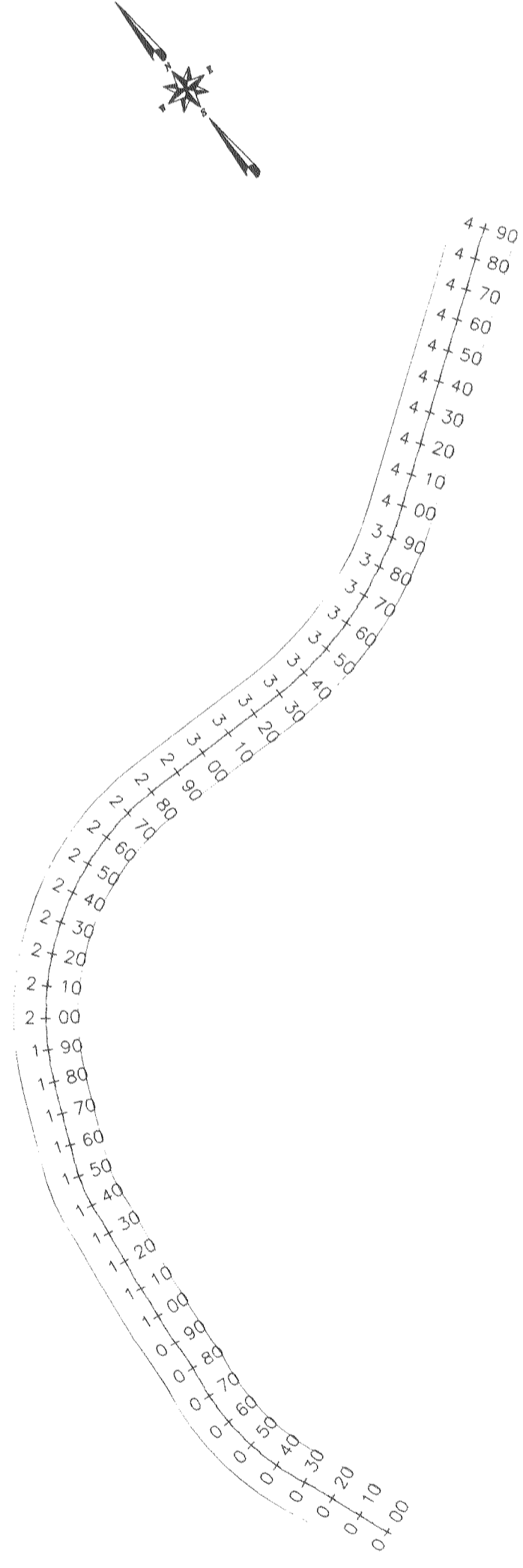
Not to Scale

Lower Haul Road Loop
Profile
Scale 1" = 40' Hort.
Scale 1" = 16.67' Vert.



FINAL ELEVATIONS	EXISTING ELEVATIONS
7588.50	7588.50
7588.84	7588.84
7589.18	7589.18
7589.52	7589.52
7589.74	7589.74
7589.80	7589.80
7589.86	7589.86
7590.20	7590.20
7590.54	7590.54
7591.22	7591.22
7591.56	7591.56
7592.81	7592.81
7593.09	7593.09
7593.35	7593.35
7593.61	7593.61
7594.08	7594.08
7594.29	7594.29
7594.49	7594.49
7594.58	7594.58
7594.68	7594.68
7594.86	7594.86
7594.96	7594.96
7595.02	7595.02
7595.17	7595.17
7595.31	7595.31
7595.43	7595.43
7595.55	7595.55
7595.64	7595.64
7595.73	7595.73
7595.80	7595.80
7595.86	7595.86
7595.94	7595.94
7595.97	7595.97
7595.99	7595.99
7596.26	7596.26
7596.56	7596.56
7596.96	7596.96
7597.31	7597.31
7597.49	7597.49
7597.70	7597.70
7597.97	7597.97
7598.12	7598.12
7598.26	7598.26
7598.41	7598.41
7598.50	7598.50
7598.58	7598.58
7598.66	7598.66
7598.82	7598.82
7598.99	7598.99
7599.12	7599.12
7599.24	7599.24
7599.34	7599.34
7599.46	7599.46
7599.57	7599.57
7599.64	7599.64
7599.74	7599.74
7599.84	7599.84
7599.90	7599.90
7599.92	7599.92
7599.99	7599.99
7600.00	7600.00

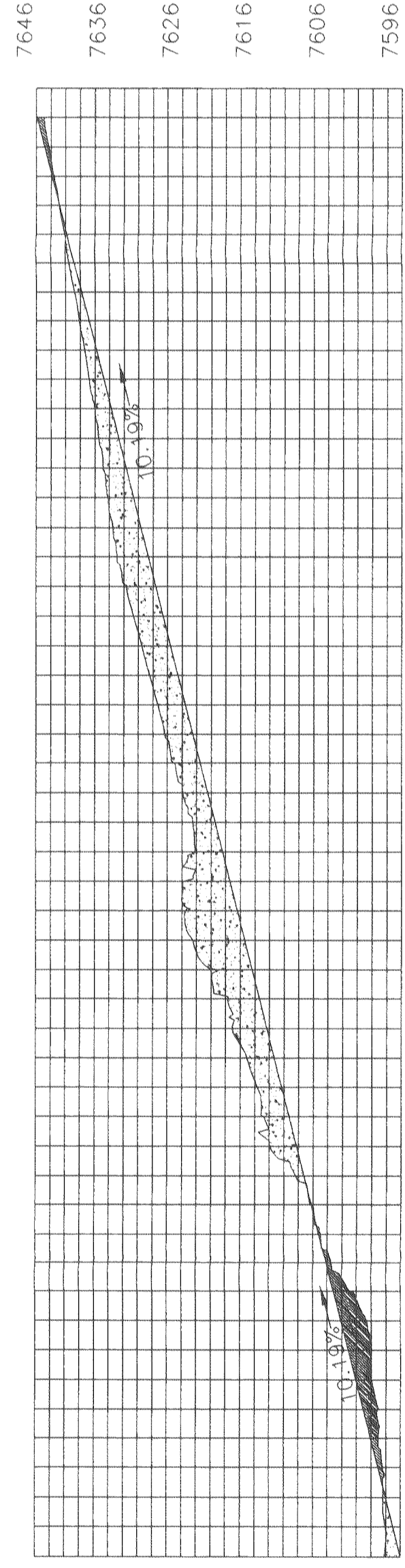
Upper Haul Road
Scale 1" = 40'



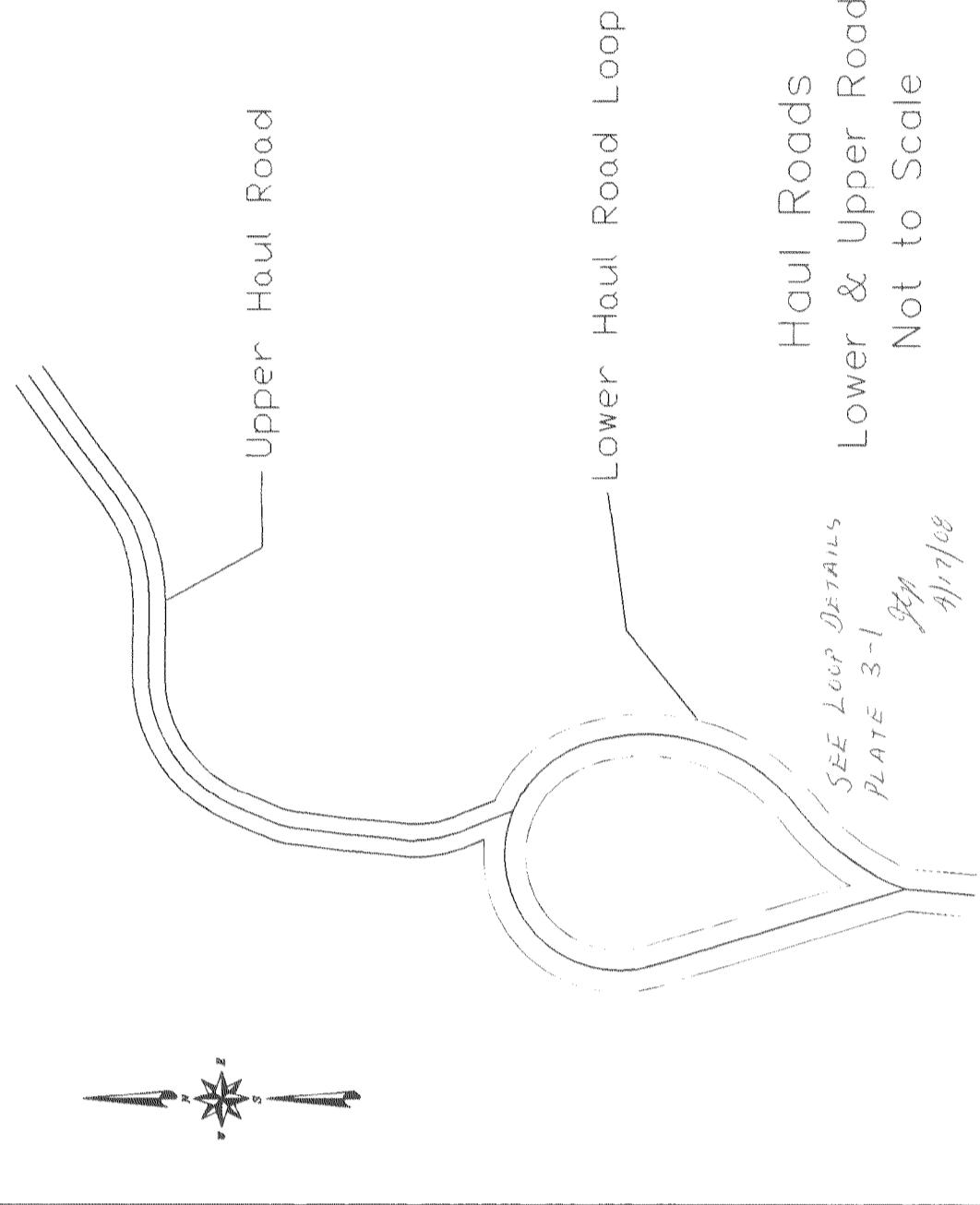
Upper Haul Road
Station/Elevation Data

Profile Report Station	Profile Report Elevation	Distance	Slope
0+0.00	7596.00		
0+50.00	7601.09		
1+00.00	7606.19		
1+50.00	7611.28		
2+00.00	7616.37		
2+50.00	7621.47		
3+00.00	7626.56		
3+50.00	7631.65		
4+00.00	7636.75		
4+50.00	7641.84		
4+90.00	7645.92	490.00	10.19%


Upper Haul Road
Profile
Scale 1" = 40' Hort.
Scale 1" = 16.67' Vert.



FINAL ELEVATIONS	EXISTING ELEVATIONS
7596.00	7596.00
7597.02	7597.02
7598.06	7598.06
7598.41	7598.41
7599.04	7599.04
7600.07	7600.07
7600.70	7600.70
7601.09	7601.09
7602.11	7602.11
7603.13	7603.13
7604.15	7604.15
7605.17	7605.17
7606.19	7606.19
7607.21	7607.21
7608.22	7608.22
7609.24	7609.24
7610.26	7610.26
7611.28	7611.28
7612.30	7612.30
7613.32	7613.32
7614.34	7614.34
7615.36	7615.36
7616.38	7616.38
7617.39	7617.39
7618.41	7618.41
7619.43	7619.43
7620.45	7620.45
7621.47	7621.47
7622.49	7622.49
7623.50	7623.50
7624.52	7624.52
7625.54	7625.54
7626.56	7626.56
7627.58	7627.58
7628.60	7628.60
7629.62	7629.62
7630.64	7630.64
7631.65	7631.65
7632.67	7632.67
7633.69	7633.69
7634.71	7634.71
7635.73	7635.73
7636.75	7636.75
7637.77	7637.77
7638.78	7638.78
7639.80	7639.80
7640.81	7640.81
7641.83	7641.83
7642.84	7642.84
7643.86	7643.86
7644.90	7644.90
7645.92	7645.92



Haul Roads
Lower & Upper Roads
Not to Scale



INCORPORATED
 APR 16 2008
 Div. of Oil, Gas & Mining
 RECEIVED
 1 2 1 2 0 8 3

REVISION	DATE	BY	APP
5-21-09	YGB		
1-10-08	RP		

PLATE 3-4
 ACCESS/HAULAGE
 ROAD DESIGN
 HORIZON MINE
 HIDDEN SPLENDOR RESOURCES, INC.
 3266 SOUTH 125 WEST
 PRICE, UTAH 84501
 DRAWN BY: DVS
 CHECKED BY: GSB
 DATE: 8-13-08
 APPROVED BY: BSB
 EXHIBIT FILE: 03-27-08-03-03-01
 EarthFax Engineering, Inc.