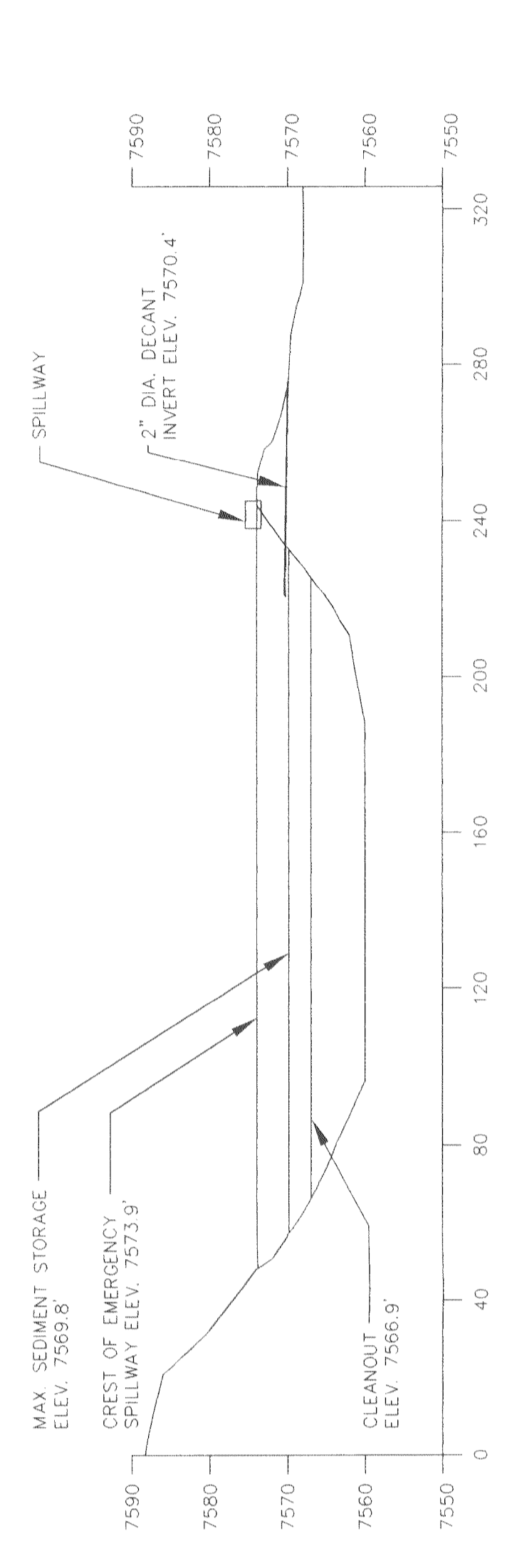
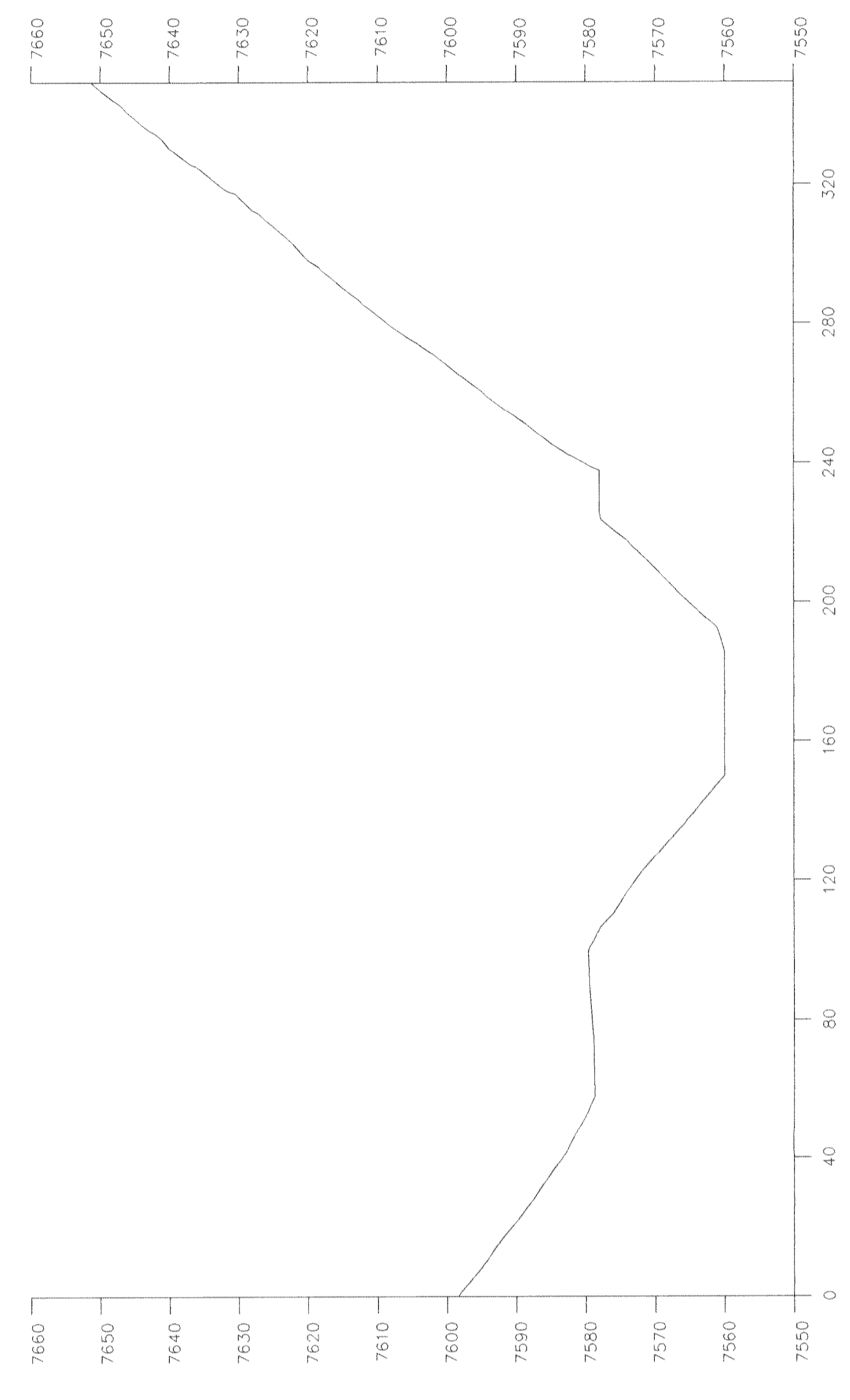


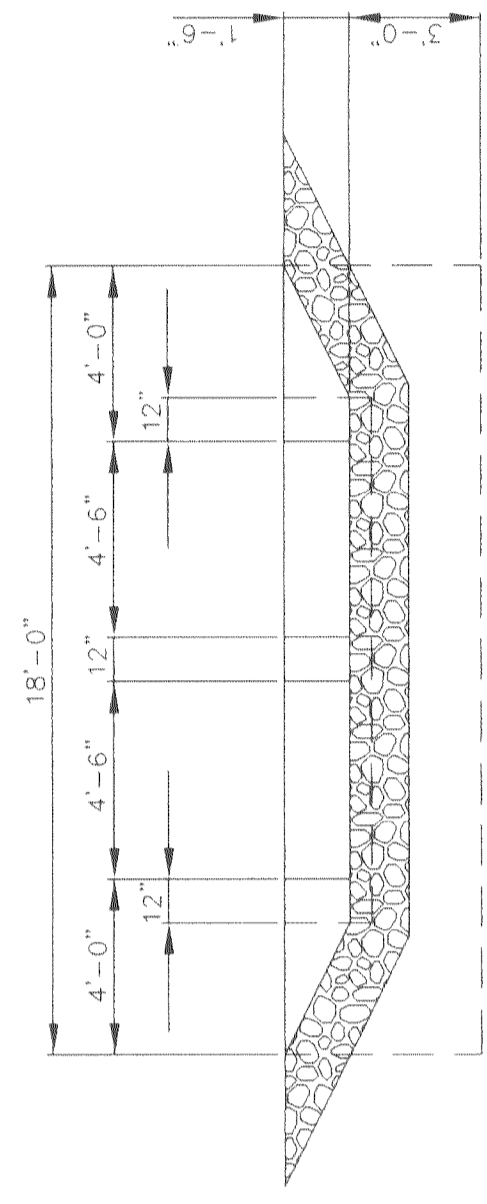
SEDIMENT POND PLAN
SCALE: 1"=40'




SECTION A-A'
HORIZONTAL SCALE: 1"=40'
VERTICAL SCALE: 1"=20'



SECTION B-B'
HORIZONTAL SCALE: 1"=40'
VERTICAL SCALE: 1"=20'



SPILLWAY CROSS-SECTION
HORIZONTAL SCALE: 1"=5'
VERTICAL SCALE: 1"=5'



NOTE:
SEE PLATE 7-6A FOR SPILLWAY DESIGN.
SEE APPENDIX 7-4 FOR POND DESIGN.

RECEIVED
DIVISION OF
OIL, GAS AND MINING

BY	DATE	DESCRIPTION
VM	8-1-96	
VM	5-31-99	AS BUILT

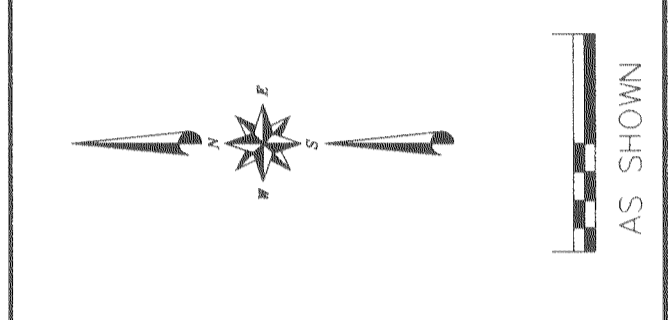
LODESTAR ENERGY, INC.
HORIZON MINE
HC35 BOX 370
HELPER, UTAH 84526

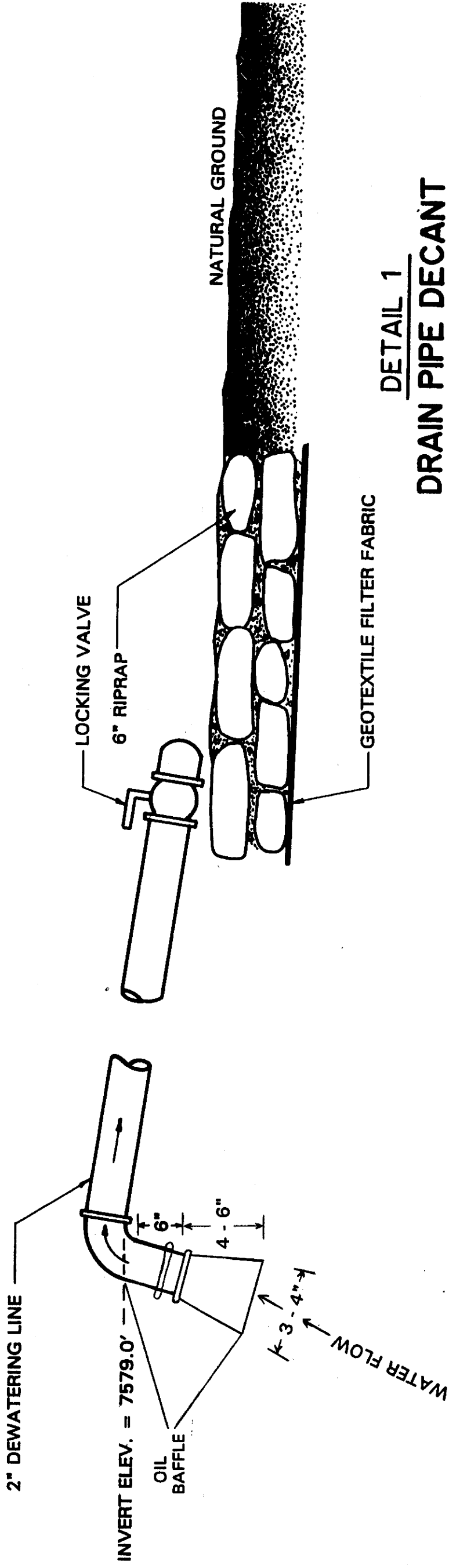
PLATE 7-6
SEDIMENTATION POND
DETAIL POND

DESIGNED BY	CHECKED BY	DATE
DAVID B. MILLER	DAVID B. MILLER	MAY 08, 2008

APPROVED BY	CHECKED BY	DATE
DAVID B. MILLER	DAVID B. MILLER	MAY 08, 2008

Lodestar Engineering, Inc.





DETAIL 1
DRAIN PIPE DECANT
 NOT TO SCALE

THIS DRAWING IS A PORTION OF PLATE 7-6, SEDIMENT POND DETAIL PLAN AND WILL REPLACE THE CURRENT DETAIL 1, ONCE IT HAS BEEN APPROVED.

