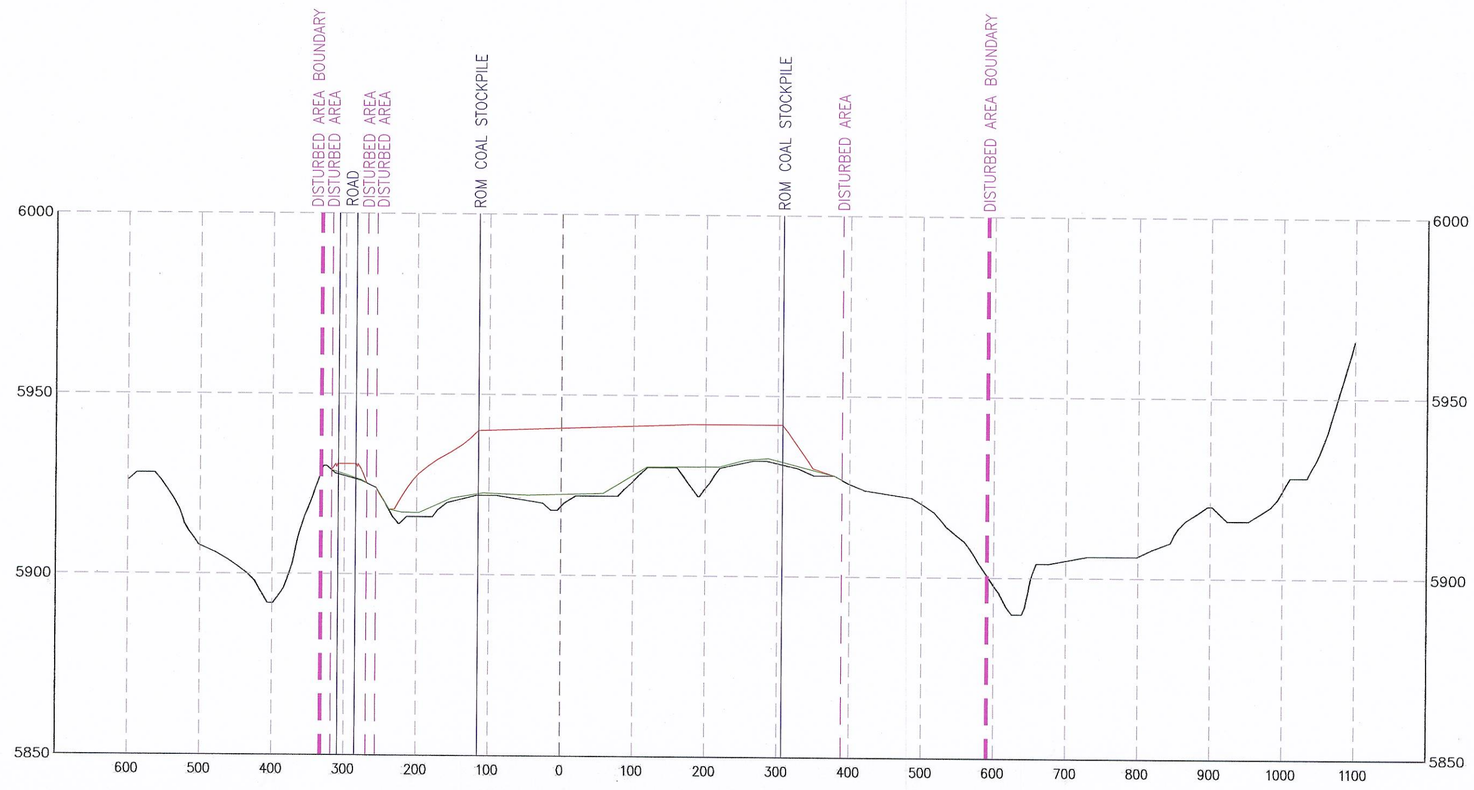

SECTION 8+00

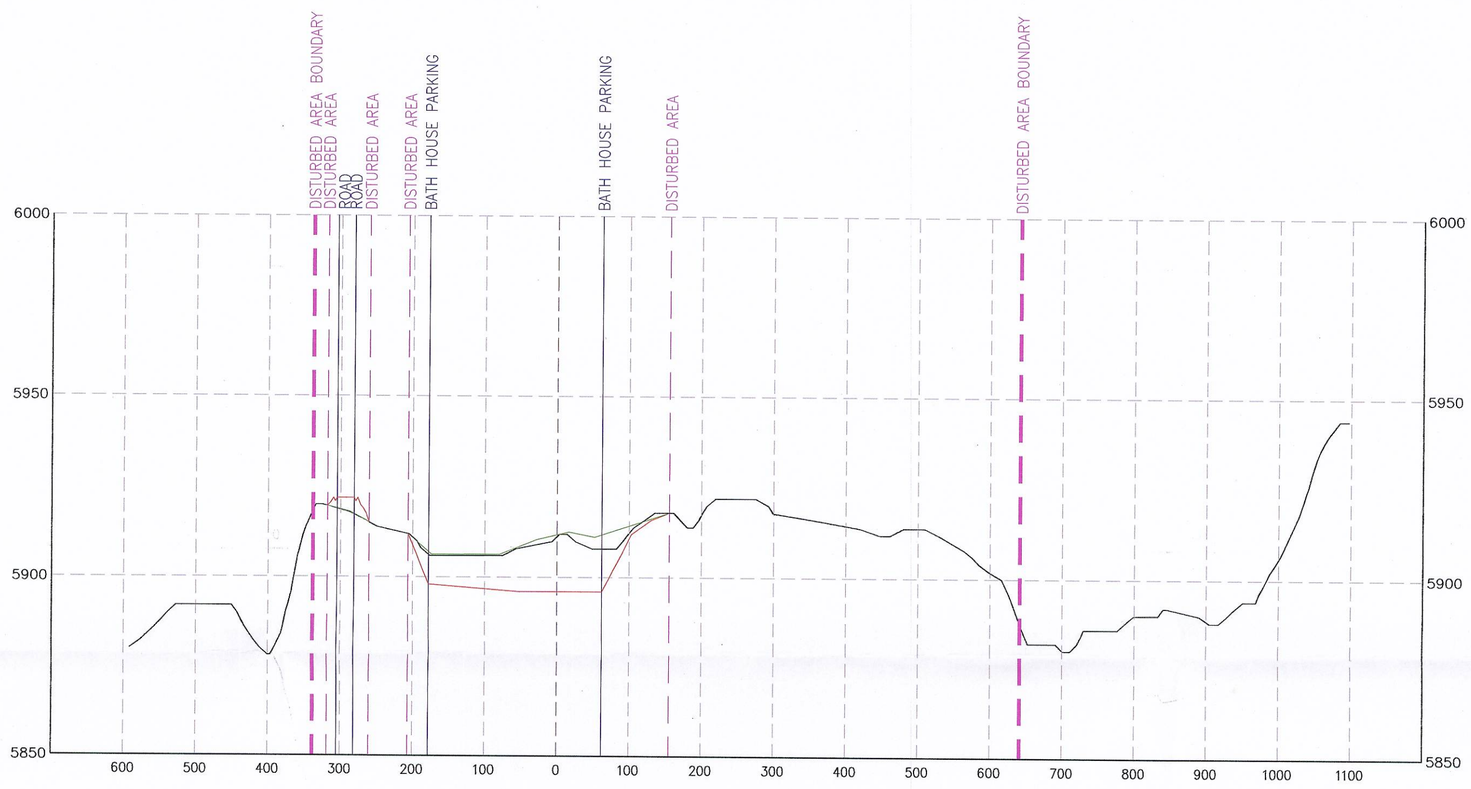

SECTION 7+00

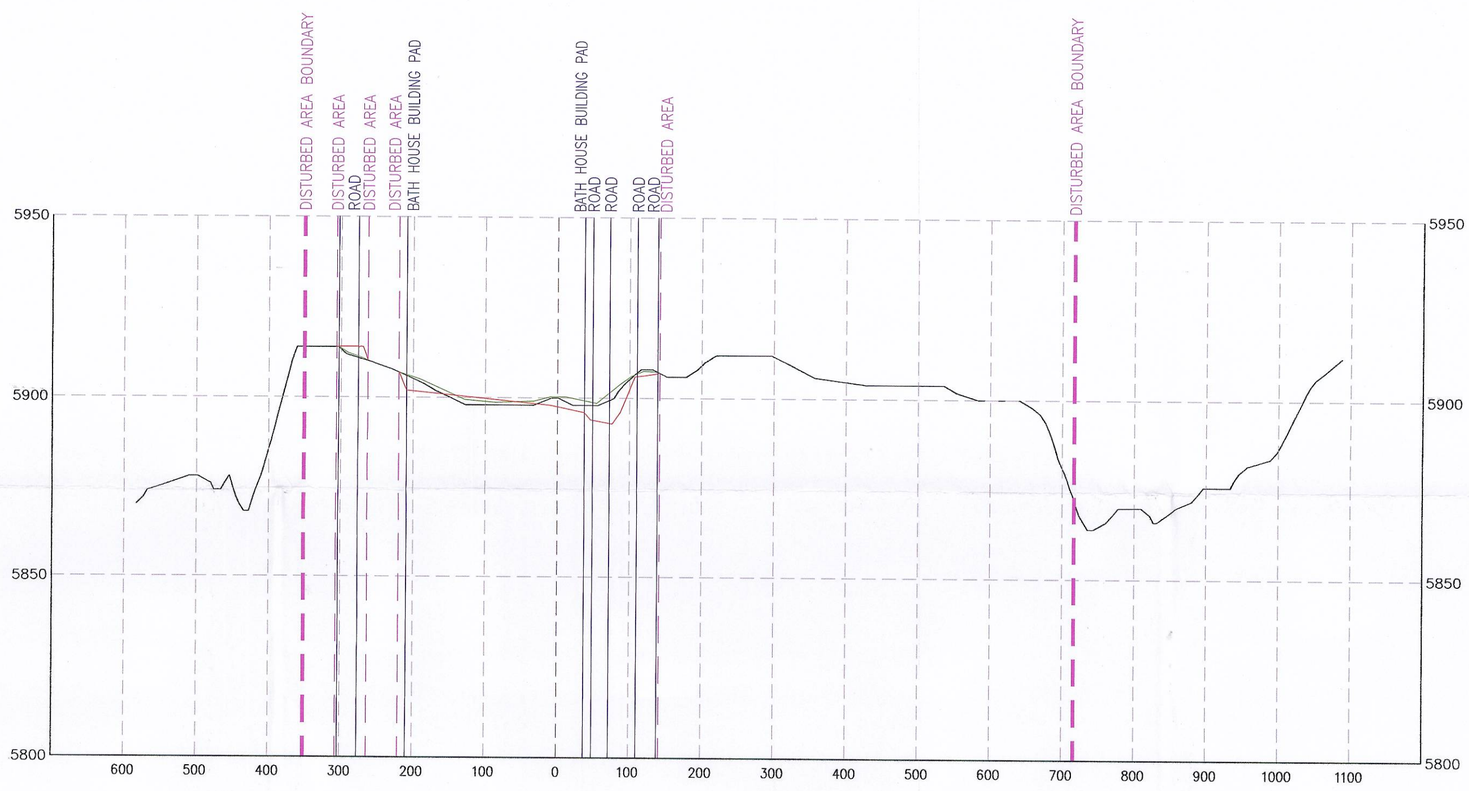

SECTION 6+00

INCORPORATED
JUN 09 2010
Div. of Oil, Gas & Mining

RECEIVED
JUL 07 2010
DIV. OF OIL, GAS & MINING

LEGEND

- Original Profile/Section
- Working Profile/Section
- Reclaimed Profile/Section
- Disturbed Area Boundary
- Site Facility Boundary

NOTE:
SEE PLATES 5-1A AND 5-6 FOR SECTION LOCATIONS.

SCALE

VERTICAL SCALE: 60' 30' 0 15'
V 1" = 30'
H 1" = 150'
HORIZONTAL SCALE: 75' 0 150' 300'

REVISION DATE:

DATE:	BY:	DATE:	BY:
MARCH 2008	PJJ		

UTAH REGISTERED PROFESSIONAL ENGINEER
#152606
R. Jay Marshall
6/29/10

LILA CANYON MINE

Surface Profile Sections

DATE:	DRAWN BY:
MARCH 2008	PJJ
SCALE: AS SHOWN	PLATE #: Plate 5-7A-3