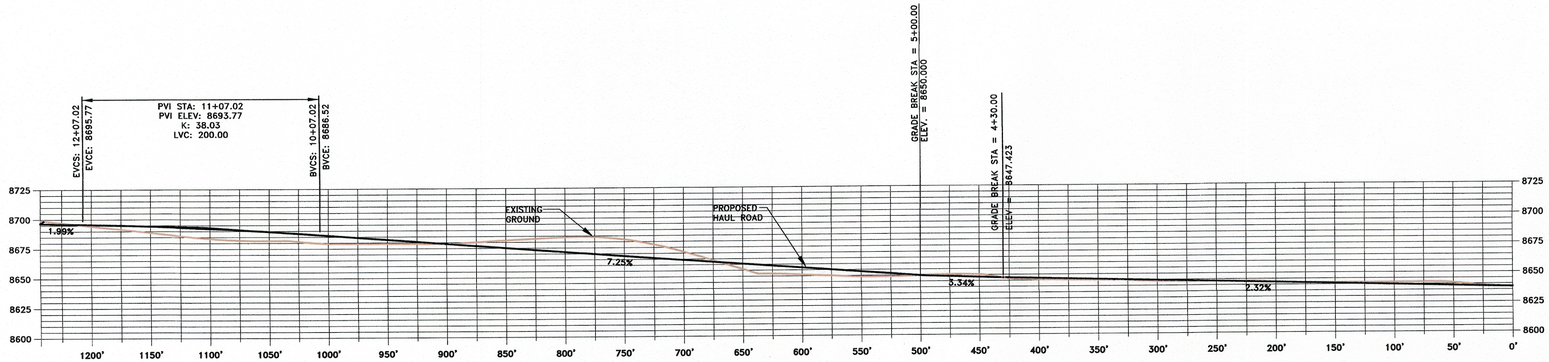

HAUL ROAD PROFILE

SCALE:1"=60'
HORZ. AND VERT.

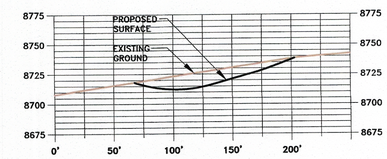

SECTION A–A'

SCALE:1"=60'
HORZ. AND VERT.

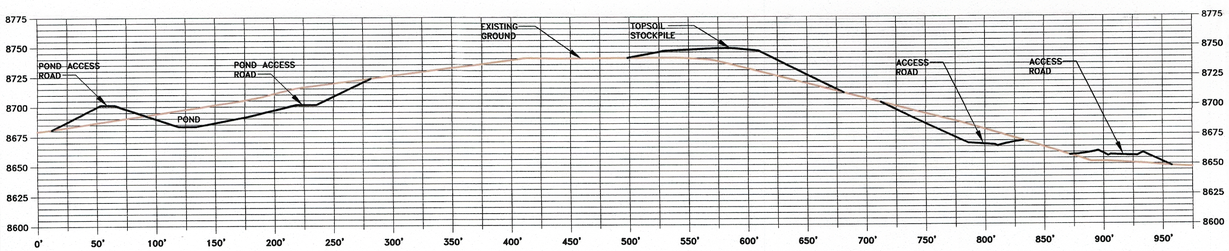

SECTION B–B'

SCALE:1"=60'
HORZ. AND VERT.

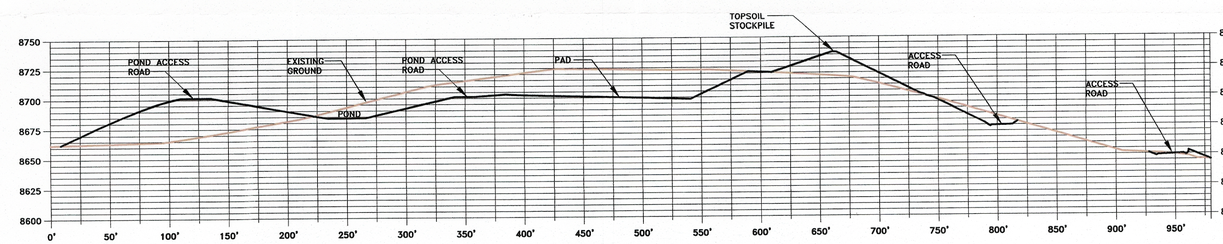

SECTION C–C'

SCALE:1"=60'
HORZ. AND VERT.

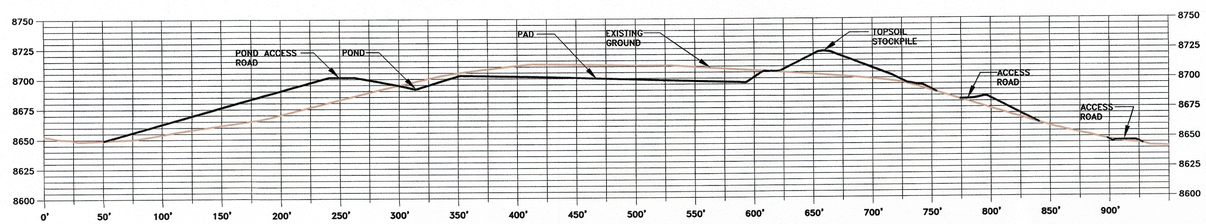

SECTION D–D'

SCALE:1"=60'
HORZ. AND VERT.

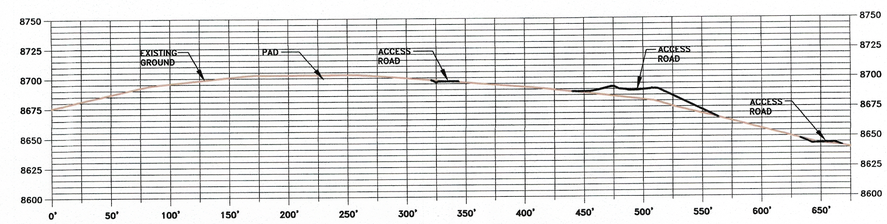

SECTION E–E'

SCALE:1"=60'
HORZ. AND VERT.

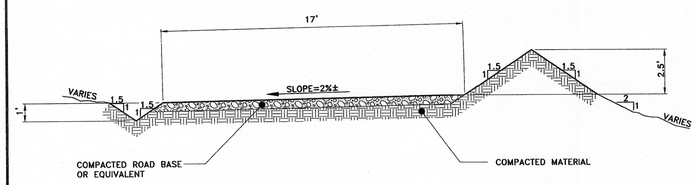

TYPICAL ACCESS ROAD WITH ONE BERM

NTS

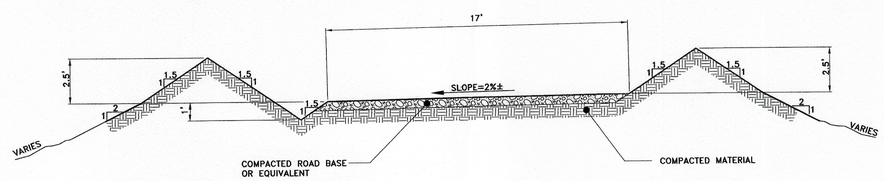

TYPICAL ACCESS ROAD WITH TWO BERMS

NTS

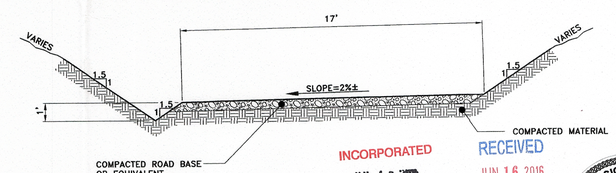

TYPICAL ACCESS ROAD WITHOUT BERMS

NTS

INCORPORATED
JUL 19 2016
Div. of Oil, Gas & Mining

RECEIVED
JUN 16 2016
DIV. OF OIL, GAS & MINING

PROFESSIONAL ENGINEER
No. 9501032
TIMOTHY A. JIMENEZ
7/26/2016
STATE OF UTAH

EarthFax Engineering, Inc.
Engineers/Scientists

AS SHOWN

SEAL:

DATE	No.	REVISIONS

SWENS CANYON
SHAFT
CROSS SECTIONS AND ROAD PROFILE

Canyon Fuel Company, LLC
Skyline Mines

P.O. BOX 719 HELPER, UTAH 84526 801-637-7925	DATE: JAN, 2016	CK.BY:TAJ	REVISION: 1
CAD FILE G:\UC1547\01\DWG/SHEET 1	SCALE: AS SHOWN	DR.BY:SWF	
DWG. NO.: 3.2.4-4B		SHEET 2	

G:\UC1547\01 - Swens Canyon pad design\DWG\Swen CanyonFinal 1-26-16\SHEET 2.dwg, 7/26/2016 12:26:27 PM