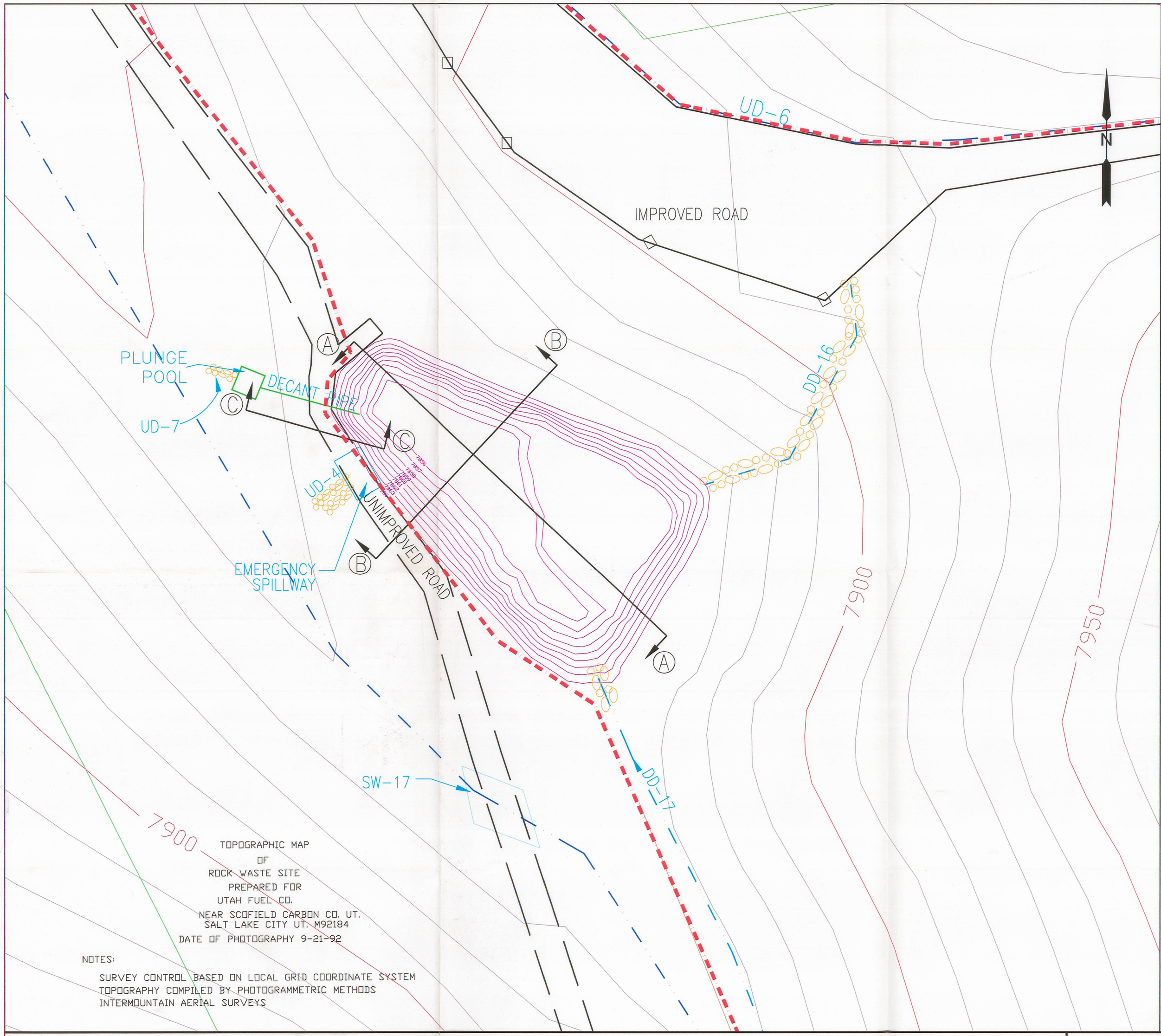

TOPOGRAPHIC MAP
OF
ROCK WASTE SITE
PREPARED FOR
UTAH FUEL CO.
NEAR SCOFIELD CARBON CO. UT.
SALT LAKE CITY UT. M92184
DATE OF PHOTOGRAPHY 9-21-92

NOTES:

SURVEY CONTROL BASED ON LOCAL GRID COORDINATE SYSTEM
TOPOGRAPHY COMPILED BY PHOTOGRAMMETRIC METHODS
INTERMOUNTAIN AERIAL SURVEYS



SECTION A–A
Scale 1" = 20'

SECTION B–B
Scale 1" = 10'

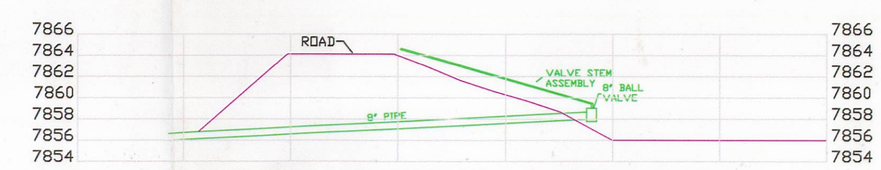

SECTION C–C DECANT STRUCTURE
Scale 1"= 10'

RECEIVED
MAY 0 4 2007
DIV. OF OIL, GAS & MINING

MAP LEGEND

- STREAM
- ROAD
- UNIMPROVED ROAD
- GUARD RAIL
- DISTURBED AREA AND DRAINAGE
- PERMIT BOUNDARY / LEASE LINE

SEAL: REGISTERED PROFESSIONAL ENGINEER CARL W WINTERS NO 22 157958-2202 STATE OF UTAH

PROFESSIONAL ENGINEER: CARL W. WINTERS
REGISTRATION No. 22 157958-2202

DATE	No.	REVISIONS	APPD/DWD.	DES/DR.
9-9-98	1	UPDATE ROAD, POND EXPANSION	/G.T.	/T.F.
11-11-98	2	ADD DECANT STRUCTURE DETAIL	/G.T.	/T.F.
5-02-07	3	ADD AS-BUILT SEDIMENT POND, REMOVED SILT FENCE, REVISED DISTURBED ARE BOUNDARY.	/G.G.	/B.R.
			/	/
			/	/
			/	/
			/	/
			/	/
			/	/

WASTE ROCK FACILITIES
POND DETAILS
AND PROFILES

RECEIVED
FEB 2 9 2008
Div. of Oil, Gas & Mining

Canyon Fuel Company, LLC
Skyline Mines

P.O. BOX 719 HELPER, UTAH 84526
435-448-5463

CAD FILE: P:\PERMITS\SKY\WORKING\PILE
DWG. NO.: 3.2.8-4

DATE: 5/02/07
SCALE: 1"=20'

CK.BY: G. GALECKI
DR.BY: B.REES

REVISION: 3
5/02/07