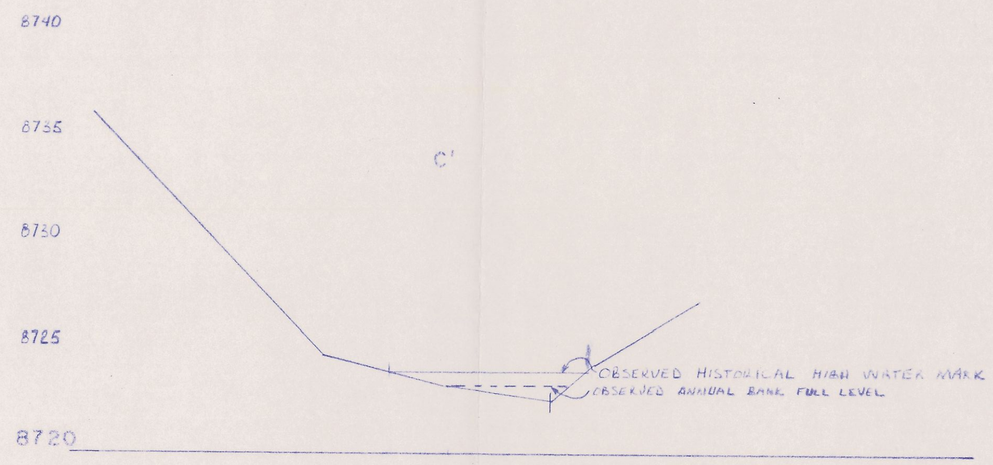

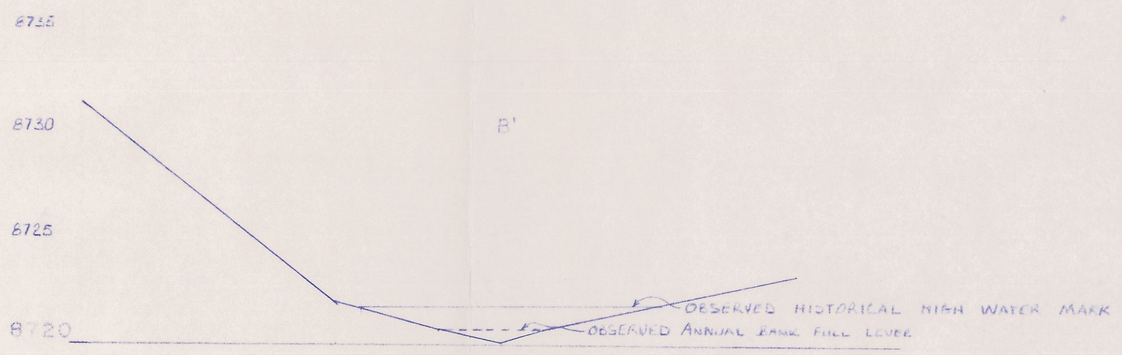

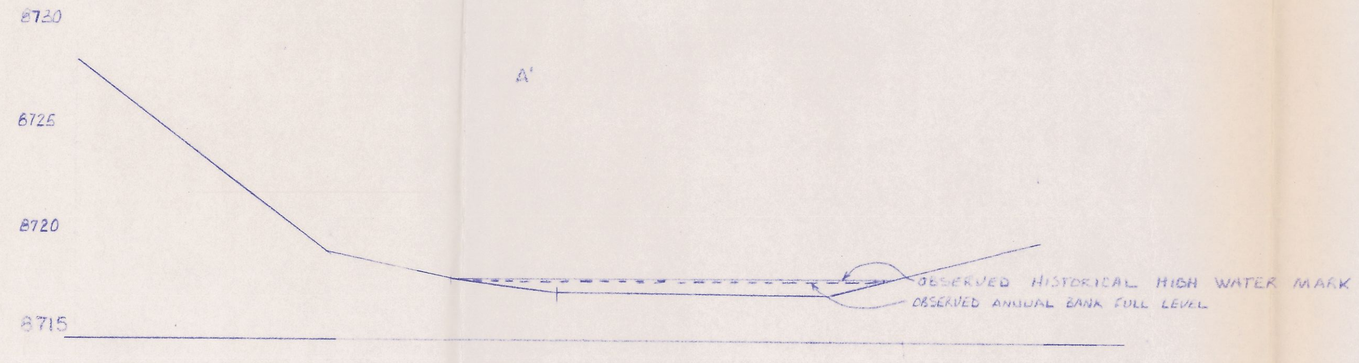

PLAN SHOWING LOCATION OF SECTIONS ON MIDDLE FORK CREEK

1" = 100'

NOTE:

1. THE CROSS-SECTIONS SHOWN ARE A FIELD SURVEY DATED 9-24-87. (SURVEY BY ART RICHARDSON AND DAVE GUYMON. RECORDED IN SHIRVER FIELDBOOK #1.)

RECEIVED
DEC 31 1991
DIVISION OF
OIL GAS & MINING

VOLUME 3 FILE COPY

NO.	DATE	REVISION	DRW	CHK	APP.

		DATE
DESIGNED BY:		
DRAWN BY:	AGR	7-89
CHECKED BY:	WWS	9-26-89
APPROVED BY:		
APPROVED BY:		
REFERENCE DWGS.		

PROFESSIONAL SEAL
8832 WILLIAM W. SHRIVER STATE OF UTAH
9-26-89

UTAH FUEL COMPANY
SKYLINE MINES
P.O. BOX 719
HELPER, UTAH. 84526

TITLE
CROSS SECTION
MIDDLE FORK OF ECCLES CREEK

REV. NO.	LOCATION		MAP NO. 4.19.5-2
	SHEET 1 OF 1	SCALE 1" = 5'	DWG. NO.

MONSEN ENGINEERING CO.
108764