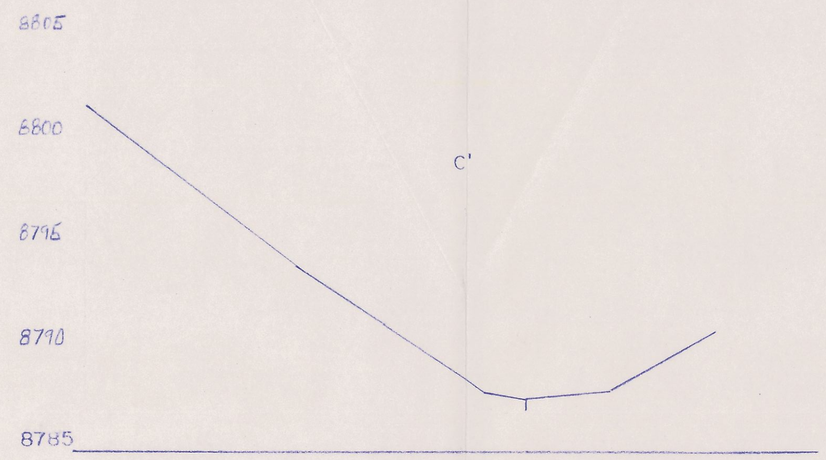

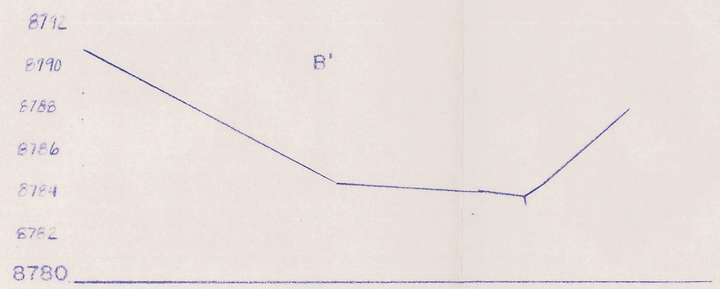

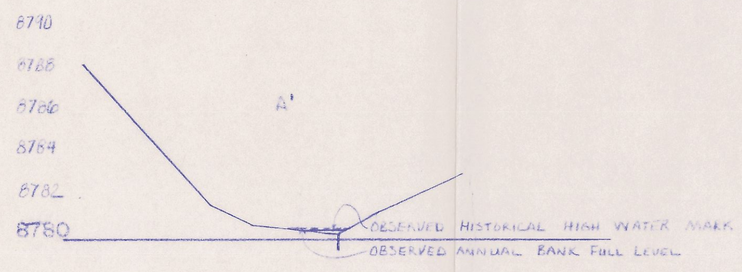

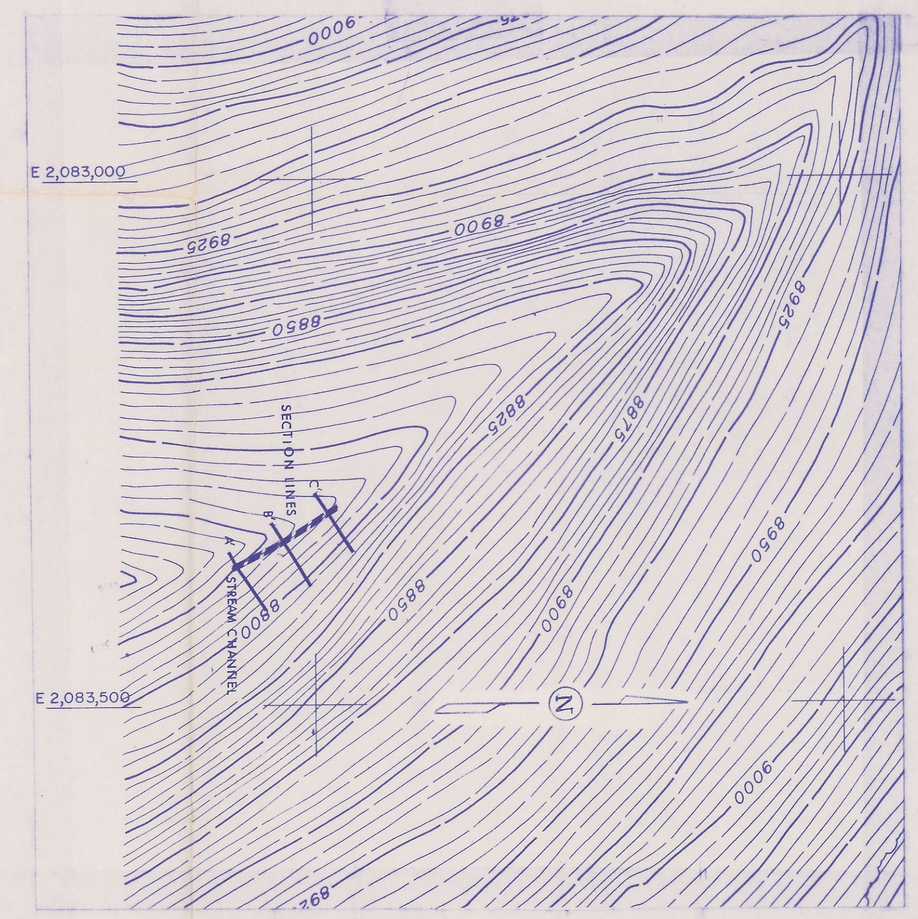

PLAN SHOWING LOCATION OF SECTIONS ON NORTH FORK CREEK
1" = 100'

NOTE :

1. THE CROSS-SECTIONS SHOWN ARE FROM A FIELD SURVEY DATED 9-24-87.
(SURVEY BY ART RICHARDSON AND BRUCE GUYMON. RECORDED IN SURFACE FIELDBOOK #1.)

VOLUME 3 FILE COPY

RECEIVED
DEC 3 1 1991
DIVISION OF
OIL GAS & MINING

NO.	DATE	REVISION	DRW CHK	APP.

	DATE
DESIGNED BY:	
DRAWN BY: AGR	7-89
CHECKED BY:	
APPROVED BY:	
APPROVED BY:	
REFERENCE DWGS.	

PROFESSIONAL SEAL
REGISTERED PROFESSIONAL ENGINEER
8632
WILLIAM W. SHRIVER
STATE OF UTAH
Wm W Shriver 9-26-89

UTAH FUEL COMPANY
SKYLINE MINES
P.O. BOX 719
HELPER, UTAH. 84526

TITLE
CROSS SECTION
NORTH FORK OF ECCLES CREEK

REV. NO.	LOCATION		MAP NO. 4.19.5-3
	SHEET 1 OF 1	SCALE 1" = 5'	DWG. NO.

DWG NO.