



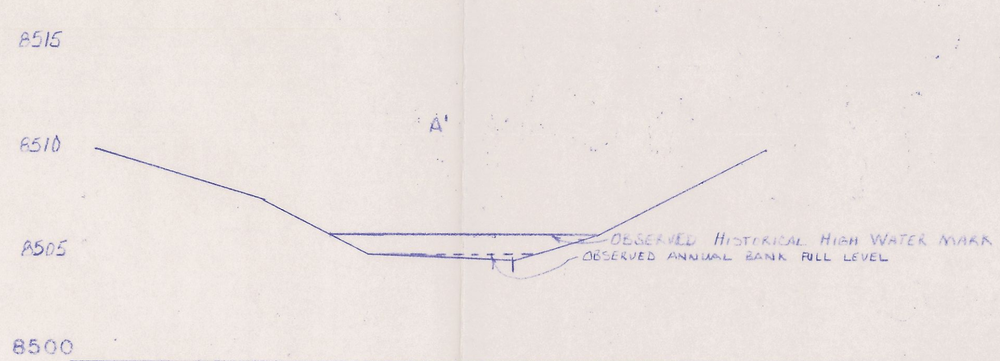

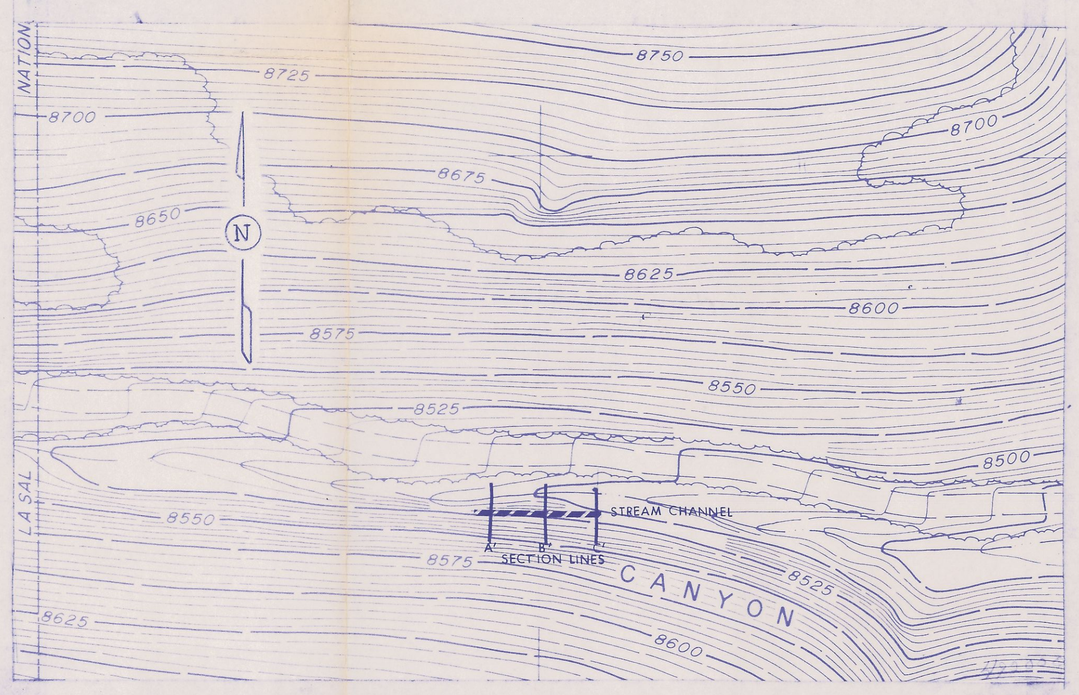

PLAN SHOWING LOCATION OF SECTIONS ON MAIN ECCLES CREEK

1" = 100

NOTE:

1. THE CROSS-SECTIONS SHOWN ARE FROM A FIELD SURVEY DATED 10-27-81. (SURVEY BY ART RICHARDSON AND BRUCE GUSTAVSON. RECORDED IN SURVEY FIELDBOOK #112.)

RECEIVED
DEC 31 1991
DIVISION OF
OIL GAS & MINING

VOLUME 3 FILE COPY

NO.	DATE	REVISION	DRW	CHK	APP.

		DATE
DESIGNED BY:		
DRAWN BY:	AGR	7-89
CHECKED BY:		
APPROVED BY:		
APPROVED BY:		
REFERENCE DWGS.		

PROFESSIONAL SEAL

REGISTERED PROFESSIONAL ENGINEER
8632
WILLIAM W. SHRIVER
STATE OF UTAH

9-26-89

UTAH FUEL COMPANY
SKYLINE MINES

P.O. BOX 719
HELPER, UTAH. 84526

TITLE
CROSS SECTION
MAIN CHANNEL ECCLES CREEK

REV. NO.	LOCATION		MAP NO. 4, 19.5-4
	SHEET 1 OF 1	SCALE 1" = 5'	DWG. NO.

MORSEN ENGINEERING CO.
108764