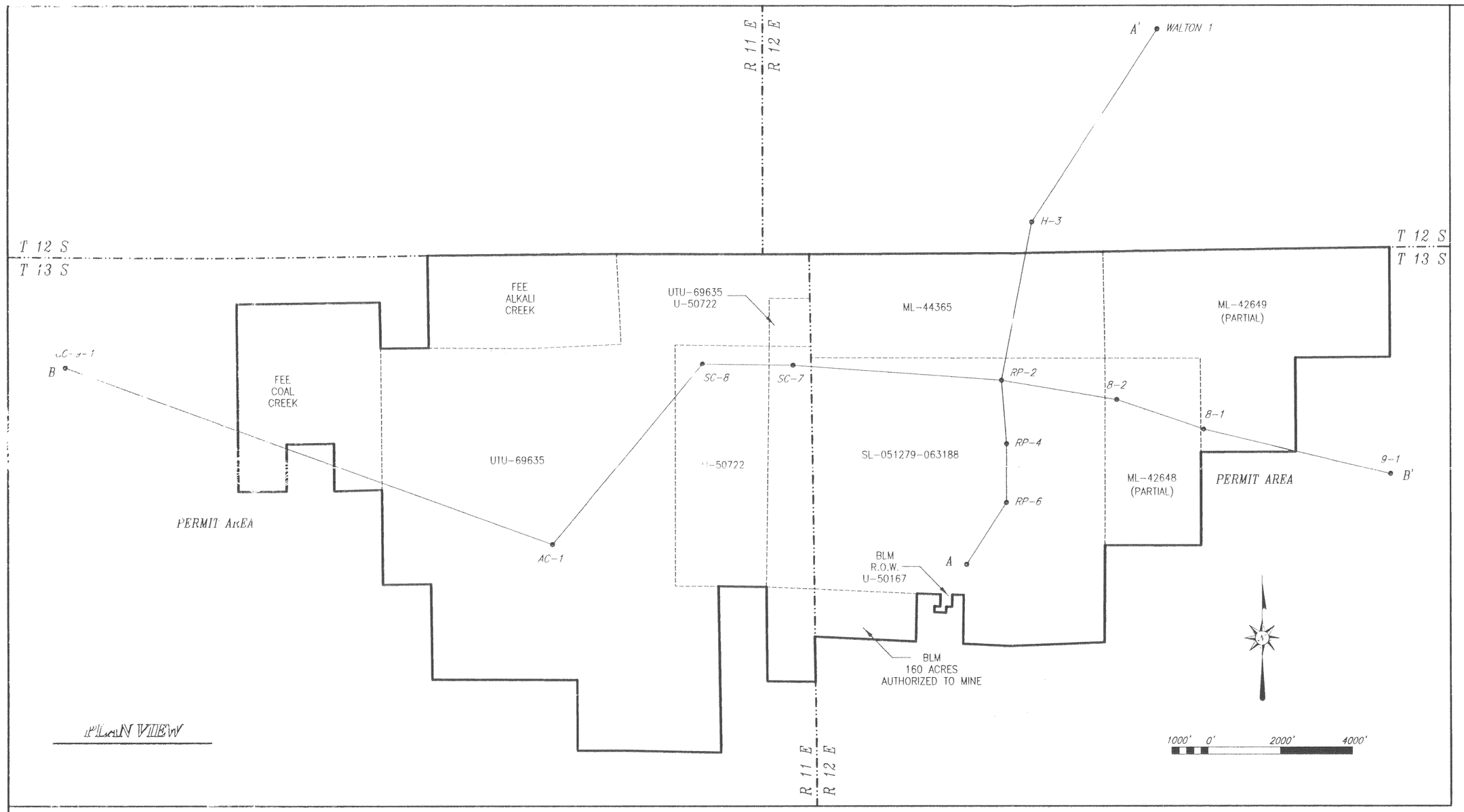

PLAN VIEW

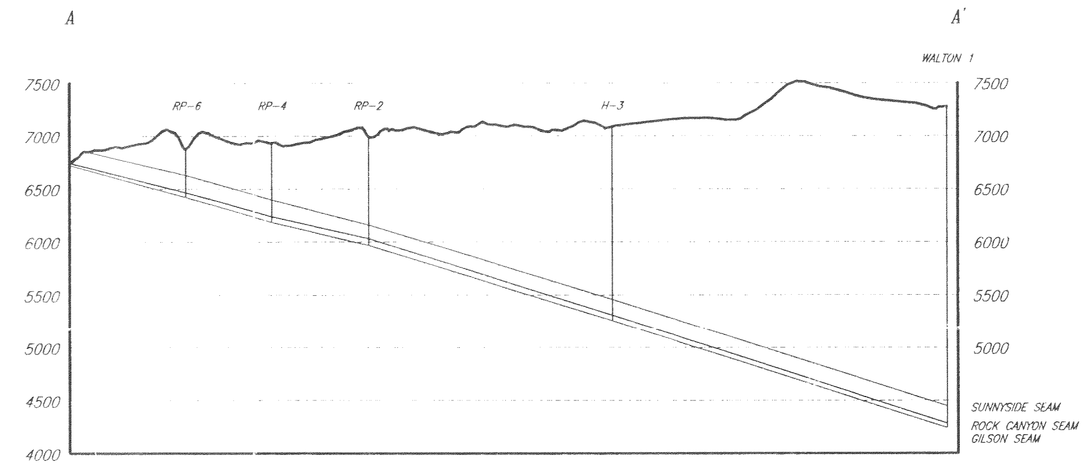

SECTION A - A'

VERTICAL SCALE: 1" = 1000'
HORIZONTAL SCALE: 1" = 2000'

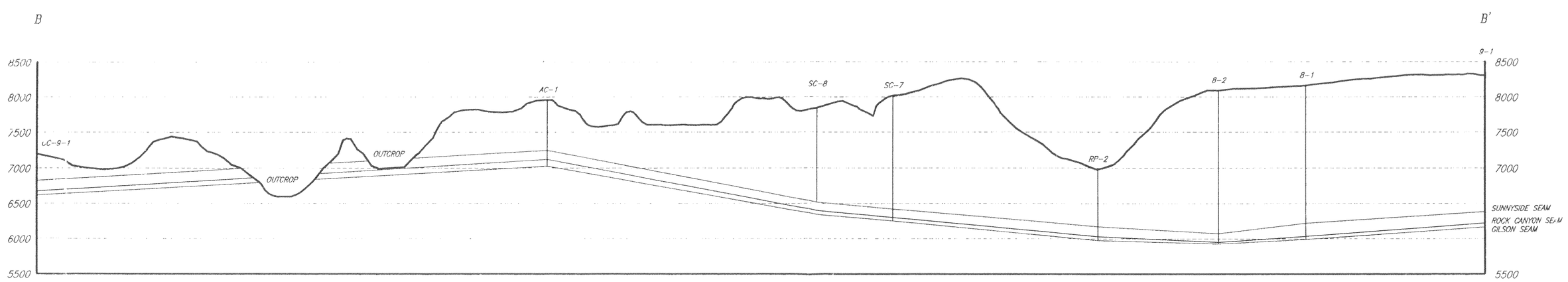

SECTION B - B'

VERTICAL SCALE: 1" = 1000'
HORIZONTAL SCALE: 1" = 2000'

LICENSED PROFESSIONAL ENGINEER
No. 162604
BARRY J. BARNUM
STATE OF UTAH
9-27-96

REVISION	
DATE	BY
8/21/96	KWH

Soldier Creek Coal Company
A SUBSIDIARY OF THE COASTAL CORPORATION

RECEIVED
SEP 25 1996
DIV. OF OIL, GAS & MINING

GEOLOGIC
CROSS-SECTIONS

Soldier Canyon Mine

DRAWN BY: DLB	DATE: MAY 27, 1996	SCALE: 1" = 2000'	
APPROVED BY:	FILE NAME: I:\PERMIT\D404.DWG	DRAWING OR MAP NUMBER: 6.22 -- 6	