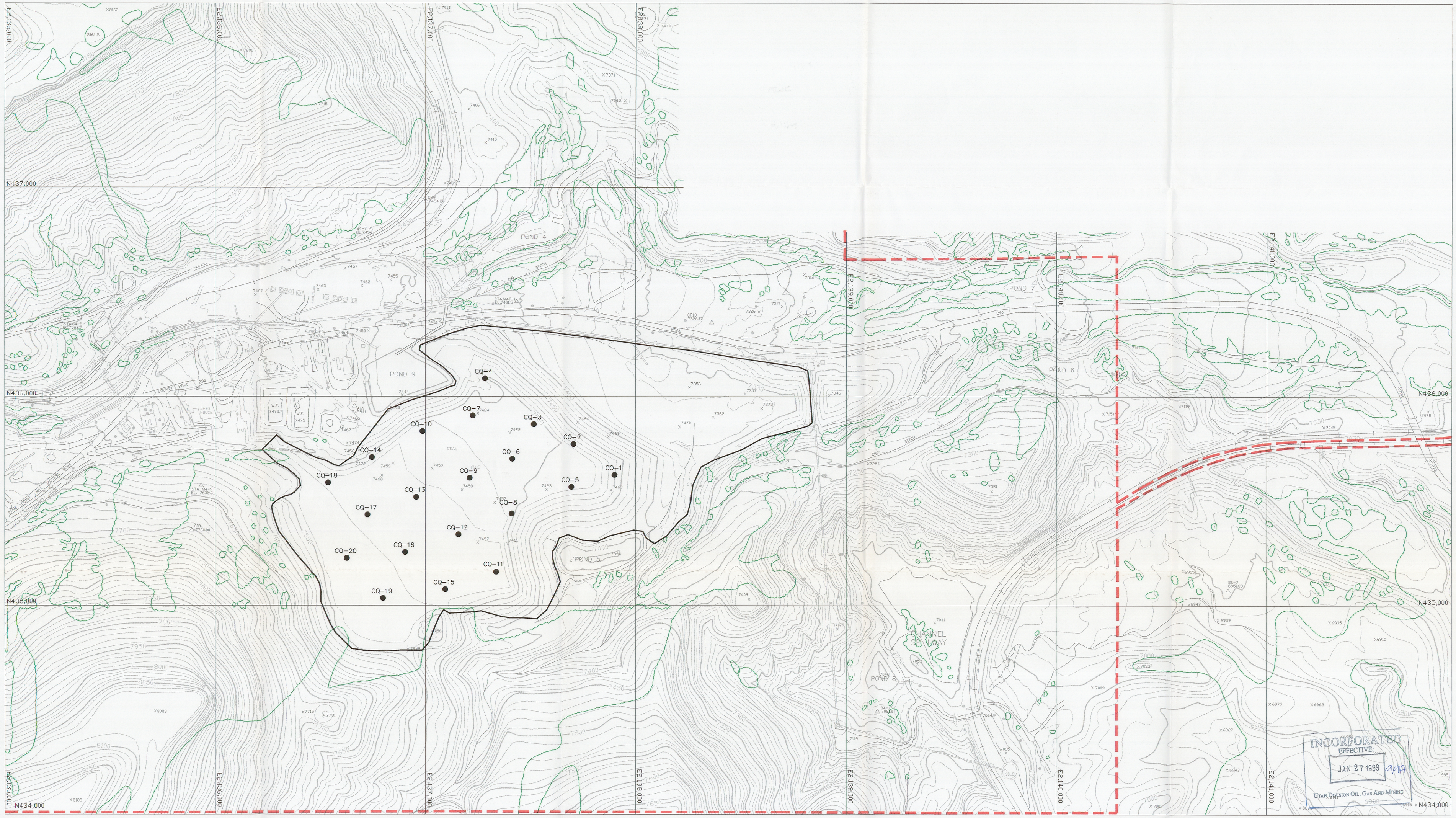

LEGEND

- PRIMARY ROAD
- SECONDARY ROAD TRAIL
- BRIDGE, CULVERT
- RAILROAD
- BUILDINGS, STRUCTURES
- LAKE, POND
- RIVER, STREAM
- SECTION CORNER
- FENCE
- EXISTING GROUND CONTOURS
- TREE LINES
- CQ-5 PROPOSED COAL QUALITY DRILL HOLES
- PERMIT BOUNDARY

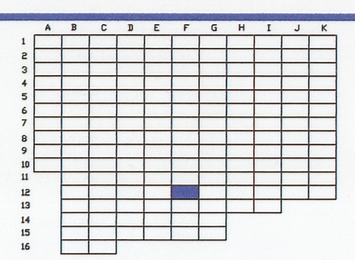

FILE: G:\UC654\02\DWG\REFPILE.DWG 1-16-99

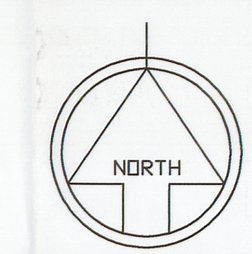

200' 100' 0 200'

REGISTERED PROFESSIONAL ENGINEER
No. 7102
RICHARD B. WHITE
STATE OF UTAH
2/15/99

PROPOSED REFUSE PILE MINING AREA AND COAL QUALITY DRILL HOLE SITES

CYPRUS Plateau Mining

F-12

FIGURE 523a