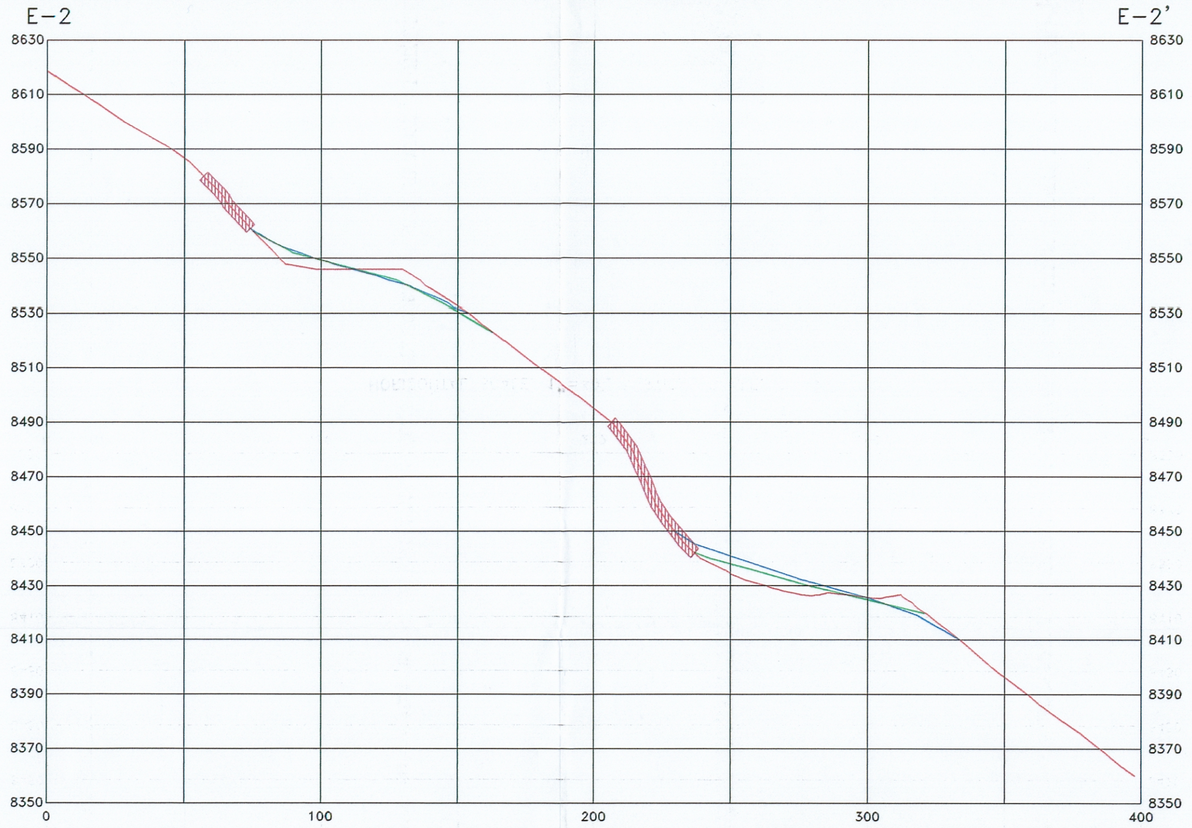


HORIZONTAL SCALE: 1"=40', VERTICAL SCALE: 1"=40'

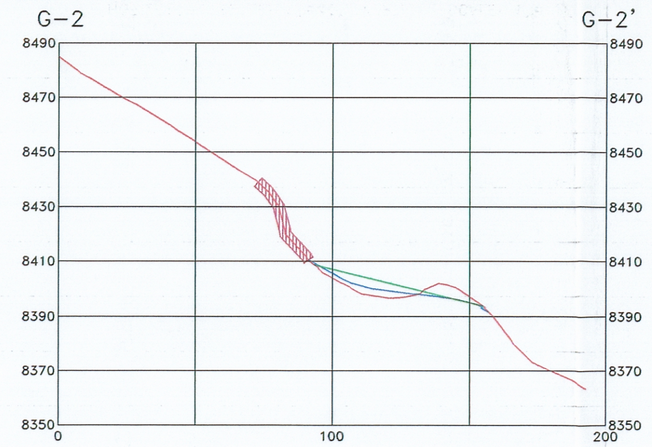


HORIZONTAL SCALE: 1"=40', VERTICAL SCALE: 1"=40'

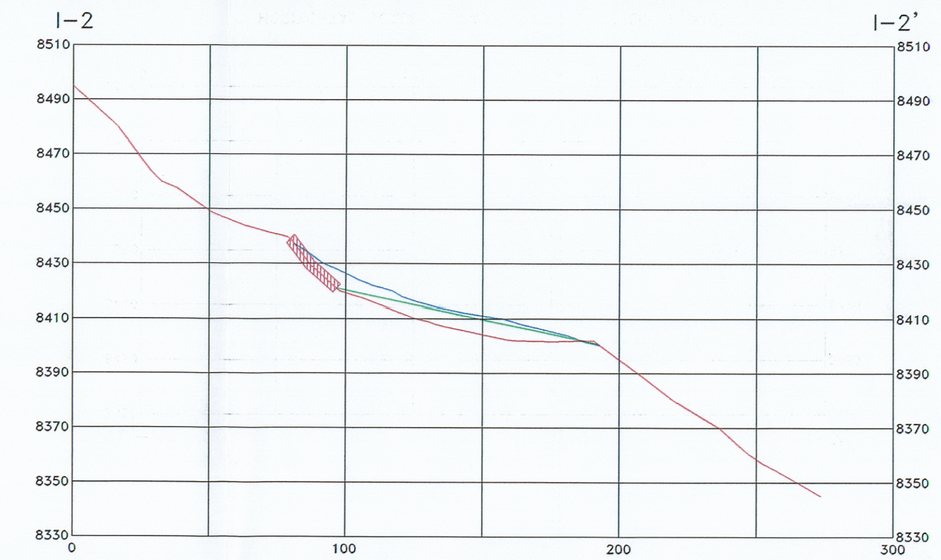


HORIZONTAL SCALE: 1"=40', VERTICAL SCALE: 1"=40'

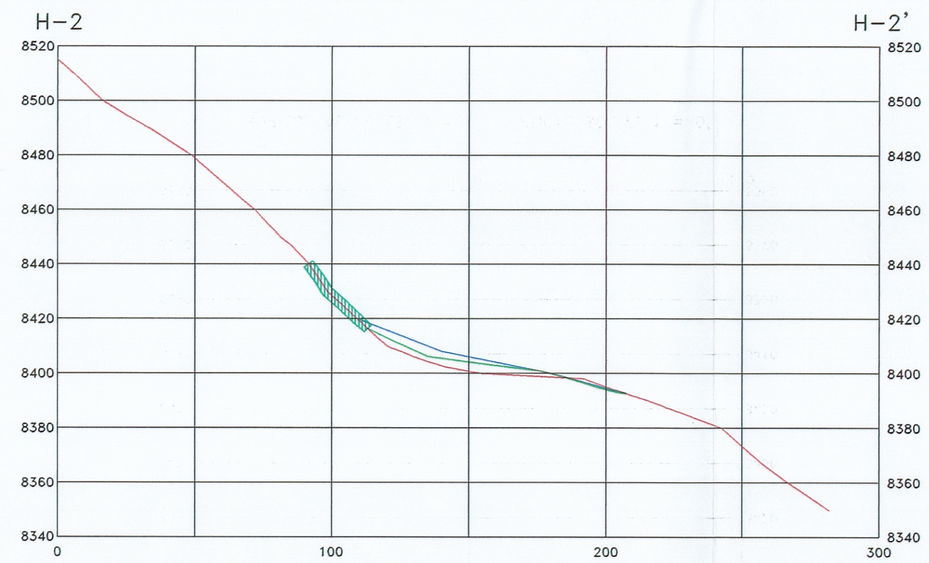


HORIZONTAL SCALE: 1"=40', VERTICAL SCALE: 1"=40'

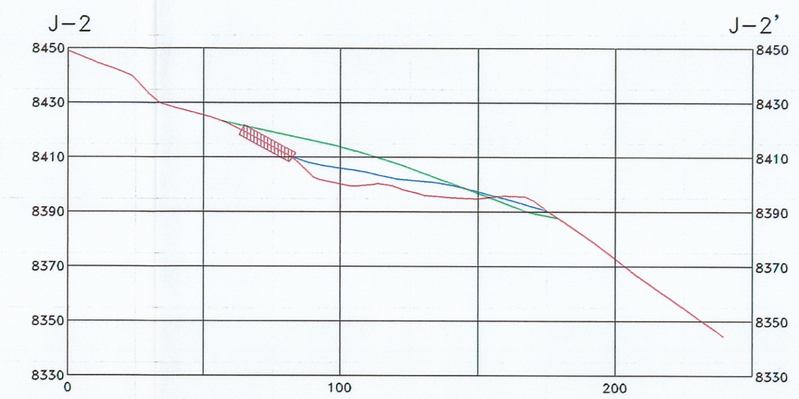


HORIZONTAL SCALE: 1"=40', VERTICAL SCALE: 1"=40'

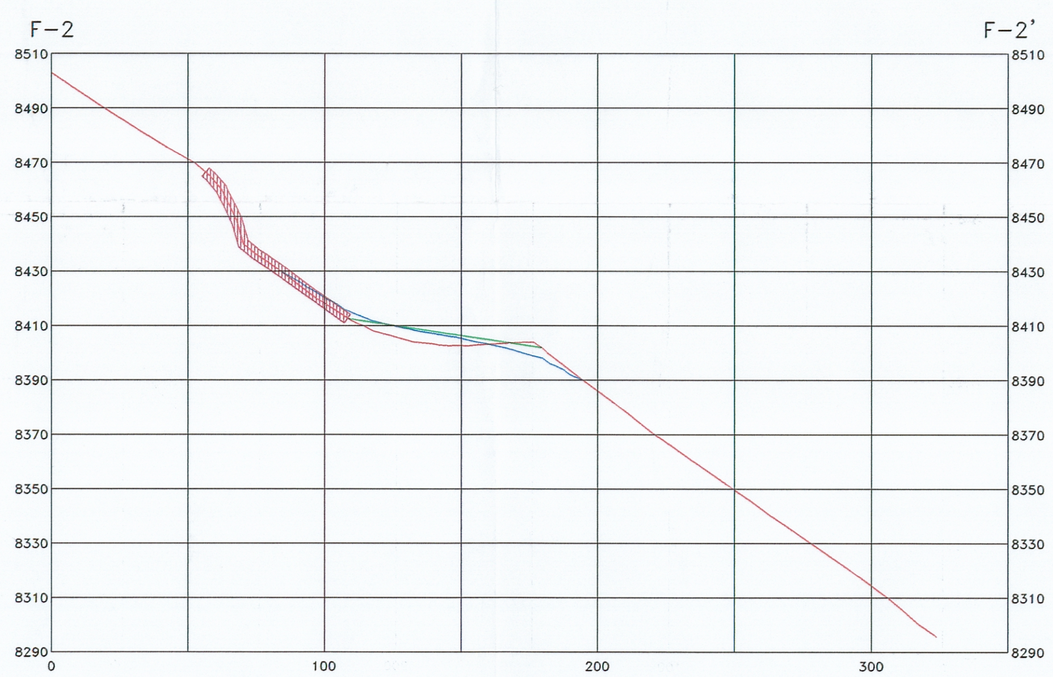


HORIZONTAL SCALE: 1"=40', VERTICAL SCALE: 1"=40'

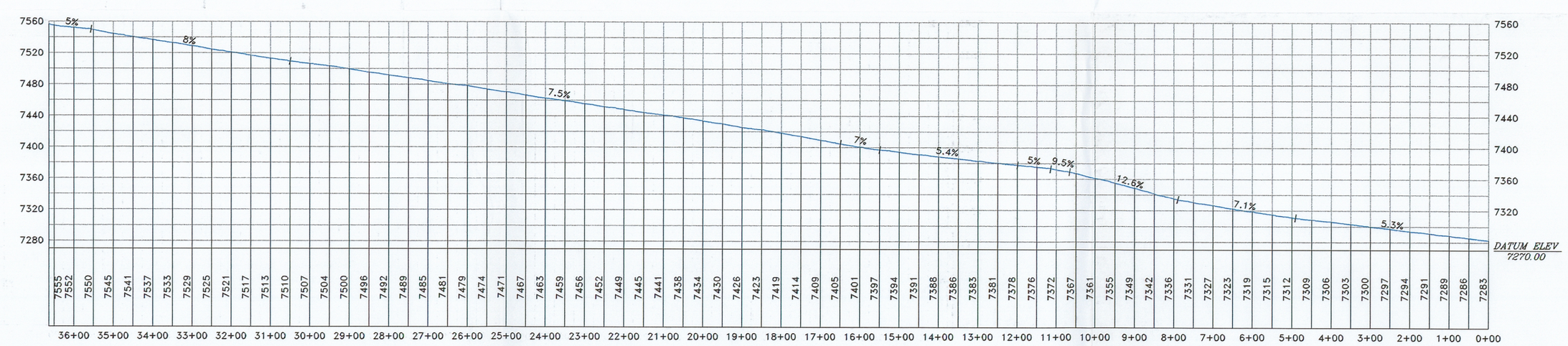


PROFILE SBRD-31

HORIZONTAL SCALE: 1=200'
VERTICAL SCALE: 1=100'

INCORPORATED
JUN 0 2 2004
DIV. OF OIL, GAS & MINING
RECEIVED
JUL 2 1 2004
DIV. OF OIL, GAS & MINING

## LEGEND

- OPERATIONAL TOPOGRAPHY
- DESIGN RECLAMATION TOPOGRAPHY
- ASBUILT TOPOGRAPHY
- PARTIALLY BACKFILLED PRE-SMCRA HIGHWALL
- PARTIALLY BACKFILLED PRE-SMCRA CUTSLOPE

FILE: G:\UC779\07\DWG\542200F-AB.DWG\ 08-21-03

REGISTERED PROFESSIONAL ENGINEER
No. 189797
LAYNE D. JENSEN
6-25-04
STATE OF UTAH
NOT VALID WITHOUT SIGNATURE

RAG

REVISION/HISTORY

| BY | DATE | DESCRIPTION |
|---|---|---|
| LDJ | 10-10-03 | AS-BUILT |
| 1 | | |
| 2 | | |
| 3 | | |
| 4 | | |
| 5 | | |
| 6 | | |

# STARPOINT MINE

## AS-BUILT RECLAMATION CROSS SECTIONS

SHEET 6

PLATEAU MINING CORPORATION
847 NW HIGHWAY 191 HELPER, UTAH 84526
PHONE: (435) 472-0475

MAP 542.200f