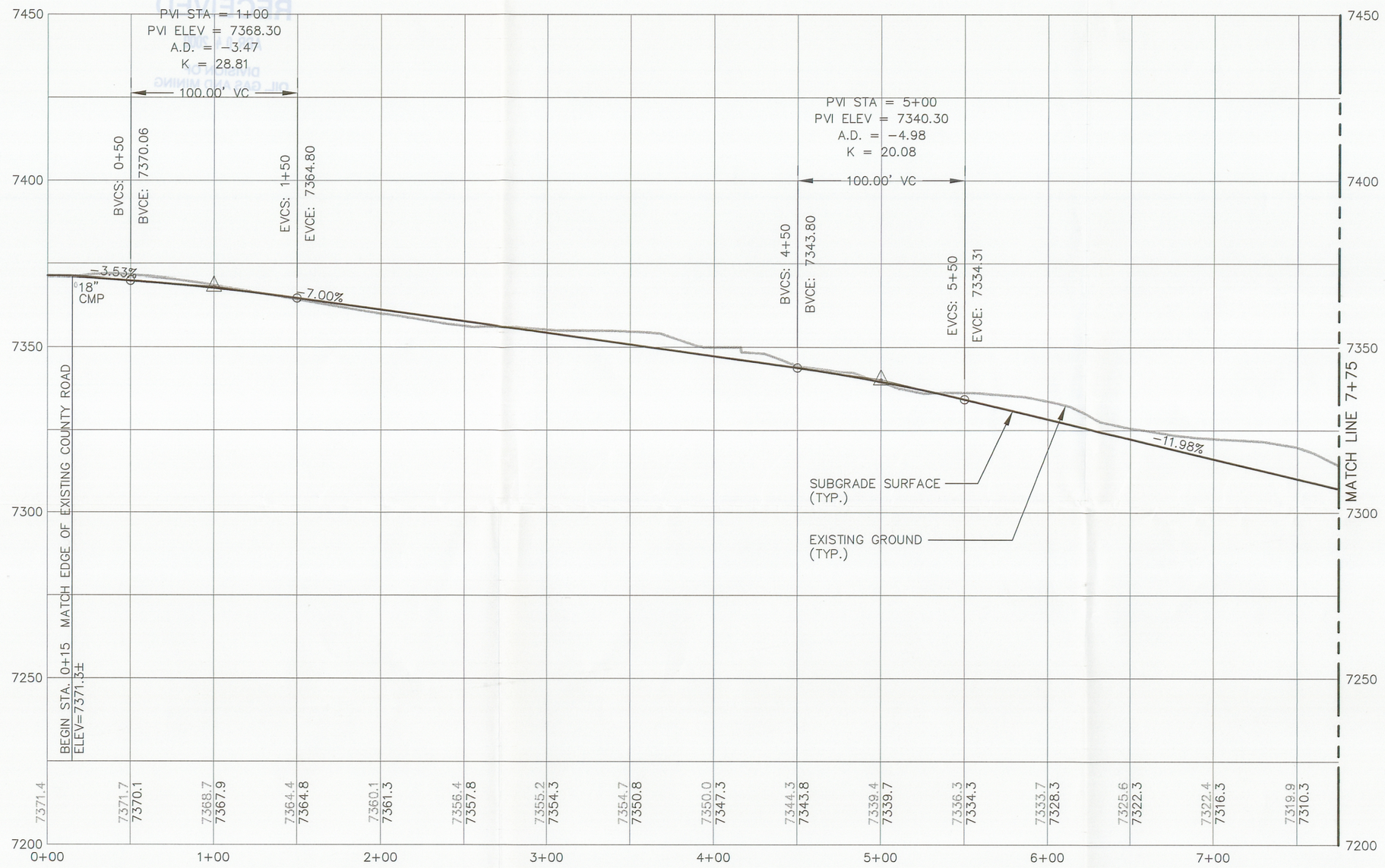


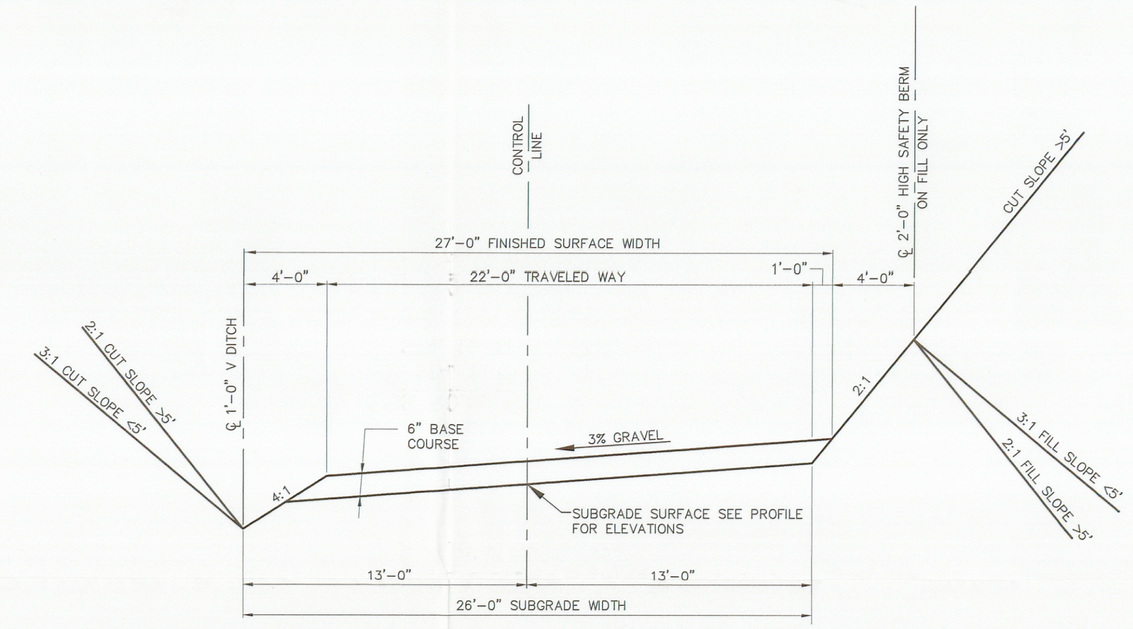


* NOT TO SCALE/DIMENSION AS SHOWN

TYPICAL ACCESS ROAD RECONSTRUCTION SECTION (1/3)
STA. 1+13 TO 7+78
STA. 10+50 TO 17+00

TYPICAL ACCESS ROAD RECONSTRUCTION SECTION (3/3)
STA. 17+00 TO STA. 26+85

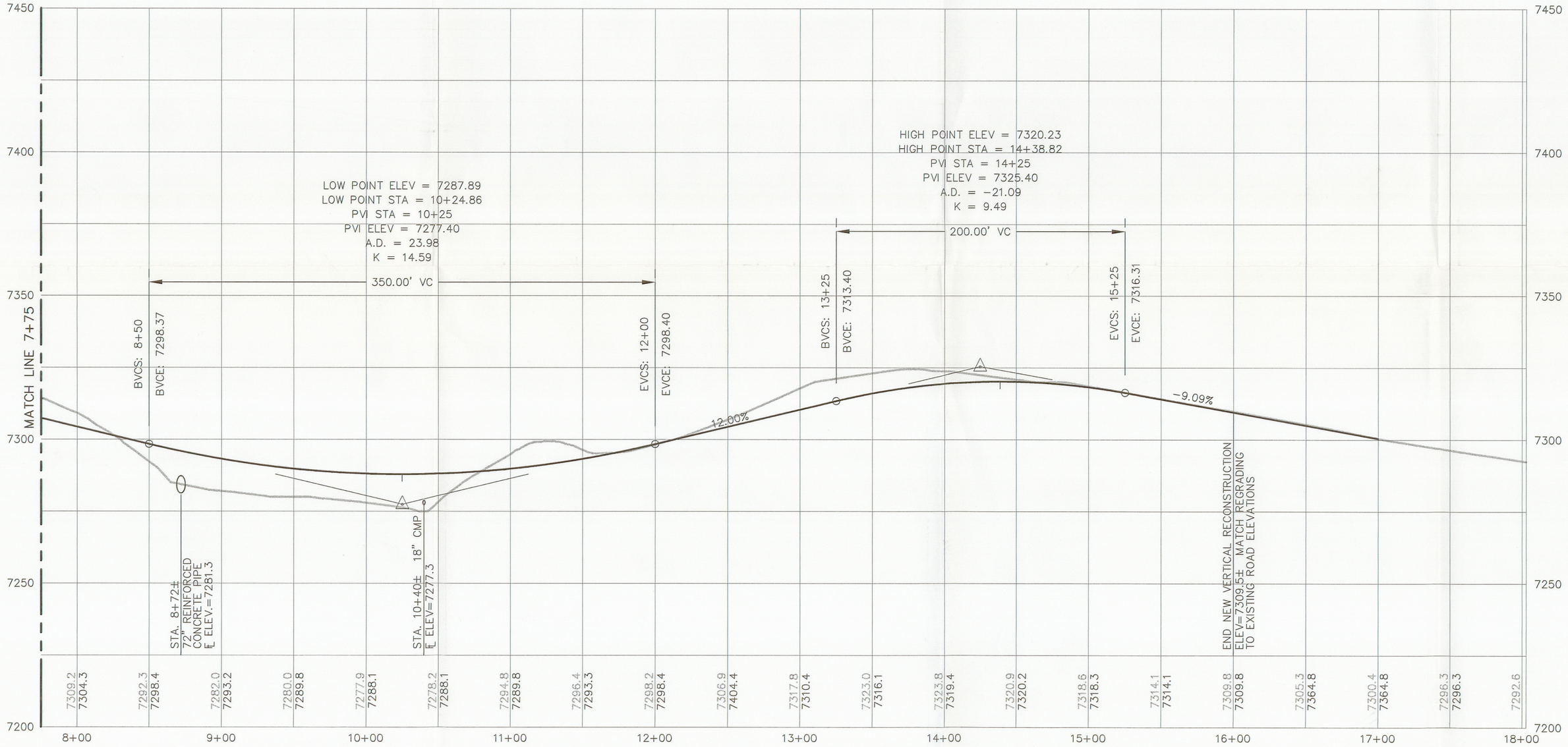


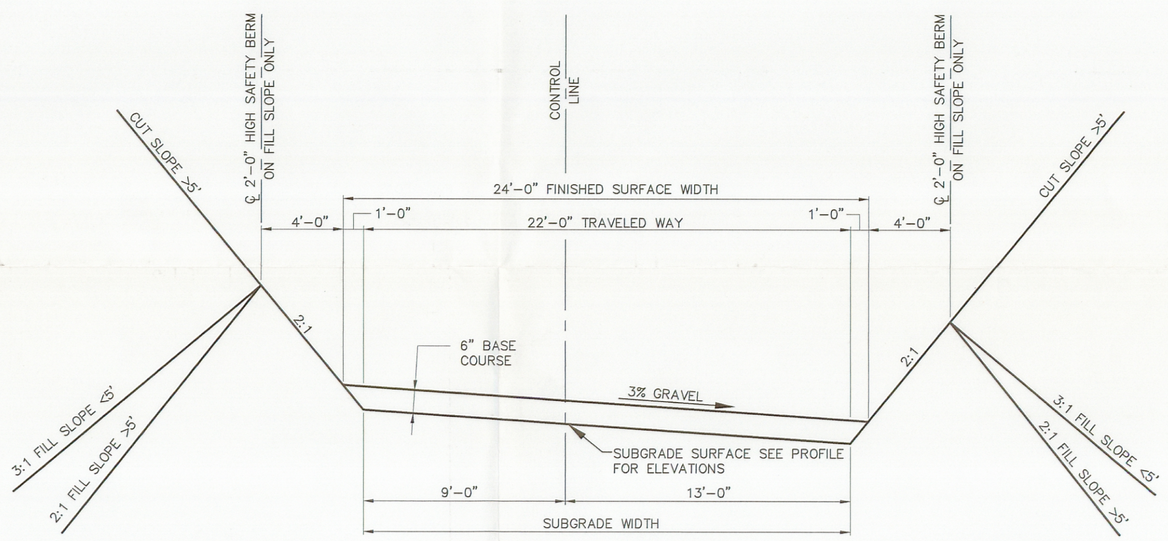


* NOT TO SCALE/DIMENSION AS SHOWN

TYPICAL ACCESS ROAD RECONSTRUCTION SECTION (2/3)
STA. 7+78 TO STA. 10+50

INCORPORATED
EFFECTIVE:
APR 26 2000
UTAH DIVISION OIL, GAS AND MINING

RECEIVED
APR 04 2000
DIVISION OF
OIL, GAS AND MINING

REGISTERED PROFESSIONAL ENGINEER
No. 166365
BRADLEY R. DERRICK
STATE OF UTAH

EarthFax Engineering, Inc.
Engineers/Scientists

0' 50' HORIZONTAL SCALE
0' 25' VERTICAL SCALE

BASE MAP:
COMPUTER FILE:

| REVISIONS | DATE | BY | DATE | BY |
|---|---|---|---|---|
| | | | | |

DRAWN BY: SWF
CHECKED BY: BRD
DATE: 2-14-00
APPROVED BY: RBW
DWG DATA: G:\UC85\01\DWG\SHT3-3.DWG

RIVER GAS CORPORATION
1305 SOUTH 100 EAST
PRICE, UTAH 84501

PROPOSED ACCESS ROAD ALIGNMENT
PROFILE AND TYPICAL CROSS-SECTIONS

SHEET 3 OF 3