#11 NORTH 1/4 CORNER SECTION 10



#1 EAST 1/4 CORNER SECTION 2

#2 SOUTHEAST CORNER SECTION 2

#4 NORTHEAST CORNER SECTION 10

#3 SOUTH 1/4 CORNER SECTION 2

#10 WEST 1/4 CORNER SECTION 10

#5 EAST 1/4 CORNER SECTION 10



#9 SOUTHWEST CORNER SECTION 10

#6 SOUTHEAST CORNER SECTION 10



#8 WEST 1/4 CORNER SECTION 15

#7 EAST 1/4 CORNER SECTION 15

INCORPORATED
NOV 14 2003
DIV OF OIL, GAS & MINING

RECEIVED
JAN 15 2004
DIV OF OIL, GAS & MINING

LEGEND

SUBJECT PARCEL BNDRY	
SECTION LINE	
1/4 SECTION LINES	
1/16 SECTION LINES	
MATCH LINE	
CL ROAD	
ROAD NORTH ROW	
EDGE OF PAVEMENT	
GRAVEL ROAD	
RAILROAD CENTERLINE	
FENCE	
FLOW LINE DITCH	
CULVERTS	
OVERHEAD POWER LINE	OHE
POWER POLE	
SEWER MAN HOLE	S
STORM DRAIN	
WATER UTILITY FEATURE	W
TITLE REPORT EXCEPTION	#
BLM LEASE NUMBER	UTU-52409
BLM LEASE LAND	

SUNNYSIDE COGENERATION ASSOCIATES
STAR POINT MINE
ALTA/ACSM LAND TITLE SURVEY

DATE: 01-03-2002
PLOT DATE:
SCALE 1" = 500'
PROJECT NUMBER 8SUN0106

PSOMAS
2825 East Cottonwood Parkway, Suite 120
Salt Lake City, Utah 84121
(801) 270-5777 (801) 270-5782 (FAX)

DESIGNED AH/PAM
DRAFTED AH/PAM
CHECKED DEH

SHEET 2 OF 5